

In The Name of God



Contents:

Subject page

Kerman Province/11	
Mount Hezar / 11	
Mount joopar/11	
Kerman city / 11	
Ganjalikhan square / 11	
Ganjalikhan bazaar/11	
Ganjalikhan public bath /12	
Ganjalikhan Mint house/12	
Ganjalikhan School/12	
Ganjalikhan Mosque /13	
Ganjalikhan Cross market place /13	
Alimardan Khan water reservoir /13	
Ibrahimkhan complex/ 13	
Ibrahimkhan Bazaar/14	
Ibrahimkhan School /14	
Ibrahimkhan bath/14	
Vakil Complex/14	
Vakil public bath / 14	
Vakil Bazaar / 16	
Vakil Caravansary / 16	
Hajagha Ali complex / 16	
Hajagha Ali mosque / 17	

- Hajagha Ali bazaar / 17
Hajagha Ali reservoir / 17
 Bazaar Complex / 17
 Arg- Square bazaar / 18
Kerman Throughout bazaar / 18
North Copper Smithing bazaar / 18
 Arg bazaar / 18
West coppersmithing bazaar / 18
 Ekhteyari bazaar / 18
 Mozaffari bazaar / 19
 Indian Caravansary / 19
 Golshan house / 19
Mozaffari grand mosque / 19
 Imam mosque / 20
 Moshtaghieh / 20
 Green Dome / 20
 Jebalieh Dome / 21
Shah Namatollah threshold / 21
 Khaje Etabak tomb / 23
Imam zadeh shahzadeh Hossien tomb / 23
Imam zadeh shahzadeh Mohammad / 23
 Qaleh Dokhtar / 23
 Kerman fire temple / 24
 Moaidi Ice house / 24
Kerman national library / 25
Gholibig throne palace / 25
 Fathabad Garden / 25
 Shotor Galoo / 25
 Shah zadeh garden / 26
 Harandi garden / 26
 Arg-e Rayen / 26
Ganjalikhan anthropology museum / 27
 Coin museum / 27

Harandi museum garden / 27
Sanatti museum / 28
Zoroasterian museum / 28
Shahid Bahonar museum / 28
Holy defense museum / 28
Jebalieh museum / 29
Shah Namatollah dome museum / 29
Ghaem wooden park / 29
Mahan Summering town / 29
Tigran Valley / 31
Kuhpayeh Summering place / 31
Joopar Summering place / 31
Sirch / 31
Sekonj / 32
Anar City / 32
Baft City / 33
Bardsir township / 36
Bam township / 38
Jiroft township / 41
Ravar District / 44
Rayen Township / 44
Rafsanjan Township / 49
Roodbar south township / 50
Zarand township / 52
Sirjan township / 53
Shahdad township / 55
Shahrbabak township / 56
Anbar abad township / 58
Kuhbanan township / 60
Kahnnoj township / 60
Golbaf district / 63
Manoojan township / 67

Kerman province traveling emergency information

Residential Hostels

Tourism and Traveling Agencies offices

Banks

Museums

Mountains and Altitudes

Water Falls

Caves

Hospitals

First aid road emergency stations

Day and night pharmacies

Kerman Province Airports

Kerman Province Airline

Kerman Province Railways

Kerman Bus passenger Terminal

Military and police stations

Restaurants

Emergency Call numbers

References



Firooze kavir (Gem of desert)

The guide book of Kerman Tourism

Collection: Tourism affairs assistant, Advertising and Marketing office

Collected: Ashraf naderi Nasab & Moein Afzali

Observer: Mohammad Jahanshahi

Project manager: Hadi Iranmanesh

Translator: Yadoallah Jahanshahi

Editor: Rezvan Tajpoor & Maryam Bahador

Graphic and page designing: Graphic atelier of Kelk e Naghshband

Photographs: By Roknaddin Hejazi, Hamid Sadeghi, Farzad Gevari,
Mohammad Reza Hashemi Nejad, Mehdi Jaffari

Lithography: Katibeh

Edition: Kerman Tourism

Publisher: The Manager assistant of Kerman province Tourism, Handicraft,
Cultural Heritage organization.



Introduction

" Every one who studies kerman history correctly, is just like someone who has studied all of the worlds history", in fact, Kerman is the treasury of history, which has many historical monuments from different peried of times that each of them to recount the most interesting and exciting story.

The Largest province of Iran (Kerman) has been the acceptor of many visible and audible, honorable and sufferable, happiness and sadness events over the times. Despite of meeting many hardships from near and far times, but still is proud and honor, waiting for the time to find it's suitable place. According to Kerman's natural and historical capabilities, it could be the place of different tourism. The aim of this guied handbook is showing the historical monuments tourism places of kerman to the countrymen, and the partisan of this rich history and culture region. Kerman and Kermanian people were famed as hospitality from long time ago. You will find this above saying, if you travel to Kerman. Finally for you,we wish a good and memorial trip for you, that choose Kerman for your trip and recreation.



Kerman province:

Kerman province with 175069 km² area is located in the south east of Iran between 25,55' to 32,26' to 59,26' eastern longitude. This province is bounded to north by Khorasan and Yazd provinces, to south, by Hormozgan province, to the east by Sistan and Baloochestan province to the west by Fars province. Kerman province is now consisted of 16 townships with the center of Kerman city. The heights in Kerman are the continuation of Iran central mountains ranges. The most important mountains in Kerman province are as follow:

Kuh-e Hezar (Mount Hezar): (کوه هزار)

It is in Rayen, 114km north east of Bam, with the height of 4501 m, and 900km² areas that consisting of Sarine and Sarmeshk mountains with lower altitudes that closes to Lalezar Mountains from the west and to Bahrasman from the south.

Kuh-e Joopar (Mount Joopar): (کوه جوپار)

This mountain is located in 43km the south east of Kerman with 4135m height, the highest peak is 4200m which is known as: Se-Shakhe Bosorg (three large horns). Kerman province has different climate conditions, such as: warm, extremely dry, cold, moderate, steppe, semi-dry and desert.

Kerman city:

Tourism attractions:

Ganjalikhan complex which includes: square, Bazaar, public bath, mint house, school, mosque, cross marketplace, water reservoir. The skilled architecture of this complex was Soltan Mohammad Yazdi, this complex is one of the most wonderful historical monuments (Safavid era) in Kerman.

Ganjalikhan square: (میدان گنجعلیخان)

This square like the other noble Iranian squares has rectangular form, which is located in the center of old city market with the length of 100 meters and the width 54 meters.

Ganjalikhan Bazaar: (بازار گنجعلیخان)

This Bazaar is between cross marketplace and Ekhteyari bazaar, which remained as a memorial interesting architectural style from Safavid era and is in the southern of Ganjalikhan square, and is closed to the square from the left through 16 false arches.



Ganjalikhan Bath: (حمام گنجعلیخان)

Ganjalikhan bath is in the right side of Ganjalikhan bazaar, this bath is a set of architectural art with various construction materials that created a suitable space with totally popular approaches. The bath is a novel and wonderful monument with beautiful tile working, painting, stucco working, false arches and decorations that attracts every viewer. This bath was in use until about 60 years ago, but it is just serve as a tourism place and changed into anthropology museum today.

Ganjalikhan mint house: (ضرابخانه گنجعلیخان)

Ganjalikhan mint house is located in the northern corner of Ganjalikhan square, in side northern coppersmithing market and in front of the bath. This complex decorates with beautiful stucco working. In the past, public silver and gold coins were minted there. Today it is in use for coins museum, and there are many different coins from different periods.

Ganjalikhan School: (مدرسه گنجعلیخان)

This School is located in the eastern corner of the square, it seems that it has been a school for some times and later changed into caravansary. The outside and inside of this school has an interesting tile working which has been left as a memorial of Safavid era. There is an epigraph and inscription on the school facade which shows the year construction of the building in 1007EC

Ganjalikhan mosque: (مسجد گنجعلیخان)

This building is in the north east corner of the square and close to the school. This small and private mosque is so beautiful, today it is in use as a small museum of Islamic decorative arts, such as: tile working, stucco working and calligraphy.

Ganjalikhan cross market place: (charsoogh) (چهارسوق گنجعلیخان)


The cross section of two series of shops called Charsoogh. In the past Charsoogh was the most important center of the city, because the two series of shops from the north, south, east and west of the bazaar cross each other on this point. The inside decoration of Charsoogh is with interesting stucco working and painting from Safavid era that shows the citizen figures of that period. The Charsoogh dome's was the highest dome in the city.

Alimardankhan water reservoir (Abandbar): (آب انبار علیمردان خان)

Alimardankhan water reservoir is Located in the western corner of the square inside western coppersmithing market and in front of the school, has an interesting architecture that attracts every viewer, today it is in use as traditional coffee shop.

Ibrahimkhan complex: (مجموعه ابراهیم خان)

Ibrahimkhan zahiraddole 1240 ,1218EC was the Kerman governor in Fatalishah era. He attempted to build worthy buildings in the city center near to Ganjalikhan complex, includes: Gheisarie bazaar, bath, water reservoir and school.



Kerman / Ebrahim khan Bathroom

Ibrahimkhan bazaar, (Goldsmiths bazaar): (بازار ابراهیم خان)

This bazaar is built in a Seri shops which is crossed vertically to hat felting (Kolah mali) bazaar that parallels to shoes bazaar. The school, bath and water reservoir is located in the both sides of facade which has a unique tile working. There are two big wooden doors at the beginning and the end of this bazaar that closed on holidays.

Ibrahimkhan School: (مدرسه ابراهیم خان)

In the center of Kerman, there is a beautiful and large school with the name of Ibrahimkhan School. This school located inside Gheysarieh bazaar in the north of old bazaar and Gangalikhane square. The building includes: a royal seat, an altar, a balcony, and some stalls around. The inside decorations include: Seven color tile with the painting of flowers and bushes, vases, painting decorations and stucco. There is also the highest and the most beautiful Kerman louver shows off at this school. The eastern balcony and o'clock tower of this school have beautiful tile working and landscape.

Ibrahimkhan bath: (حمام ابراهیم خان)

This bath is near the school and in the center of bazaar; some changes have been done on this bath, such as: suitable piping and sanitary area and today it is in use. This bath divided into dressing room and bathroom. It is in use from 1321 EC until now.


Vakil complex: (مجموعه وکیل)

Mohammad Ismaeel khan Noori Esfandiary entitled to Vakilalmolk, has been the governor of Kerman since 1275 EC. During his governing many buildings constructed and reconstructed, such as Vakil complex that include: bazaar, bath, caravansary and mosque, in 1282EC with his and his son's order (Mortaza gholikhane Vakilalmolk sani).

Vakil public bath: (حمام وکیل)

The first part of vakil complex is the bath and traditional coffee shop built in 1280EC that constructed with magnitude Qajar engineering and architectural style and form. The floor and the walls are tile working, in the recent years it is changed into traditional coffee shop.





Vakil bazaar: (بازار وکیل)

At the end of Ekhteiari bazaar, there is Vakil complex and bazaar, this bazaar is so beautiful and corresponding to Iranian bazaar to take long, each trade part is located in special place.

Vakil caravansary: (کاروانسرای وکیل)

This caravansary is located in the left side of Vakil bazaar and is the biggest caravansary in Kerman it is also regarded as a big caravansary in Iran. The caravansary's entrance façade to bazaar has beautiful stucco and tile working. It has two floors, and also has long cylindrical louvers that make cooling the first floor rooms.

At the present time, the caravansary is being reconstructed and renovated. A five stars hotel and market center with 78000 m2 are going to be built by the cultural heritage handicrafts and tourism organization.

Hajagha Ali complex: (مجموعه حاج آقا علی)

This complex is located near to Ibrahimkhan complex and was built in 13th Hejri century (Qajar era) includes: mosque, water reservoir, bazaar and caravansary. Hajagha Ali was the famous merchant of Kerman. Additional to this complex, he had a luxurious house in Rafsangan which is in use today.

Hajagha Ali mosque (chehel setoon mosque): (مسجد حاج آقا علی)

This mosque is in Kerman Shariati Street and so far is active.

The building has 40 stony pillars which have been built skillfully. The completion of the mosque building was in 1299 EC.

Hajagha Ali bazaar: (بازار حاج آقا علی)

This bazaar begins from the end of shoes bazaar and ends to Shariati Street in front of Aziz bazaar. One of the tourism places along this bazaar is masoomeieh school of Hajagha Ali complex.

Hajagha Ali water reservoir: (آب انبار حاج آقا علی)

The water reservoir is located in front of Hajagha Ali mosque, its architectural construction is the same as other water reservoirs. One of the manifest specifications of that building is the façade that include: stucco, painting decoration and tile working that gives it a beautiful landscape.


Bazaar complex: (مجموعه بازار)

The mixed configuration of the bazaar in the Kerman old texture center with beautiful appearance remained from the ancient times. Its architectural specifications surprised every one. Kerman bazaar is one of the most important bazaars in Iran that includes many valuable complexes such as: Ganjalikhan, Ibrahimkhan, Vakil and etc...complexes.

Arg square bazaar: (بازار میدان ارگ)

This part of bazaar is the western part of Kerman bazaar as a



Kerman / Coppersmith Bazar 

rectangular Surrounded Tohid park area, the square front sight about reconstructed with old architecture in the recent years. The entry faÇade is in the eastern of this bazaar.

Kerman throughout bazaar: (بازار سرتاسری کرمان)

This Series shops bazaar begins from Arg square and ended to Mirza Reza Kermani Street. Each Part of Kerman bazaar has been built during on of the governor's era. This bazaar is the longest bazaar in Iran with the length of 1200 meters from east to west.

North coppersmithing bazaar (Mesgary bazaar): (بازار مسگری شمالی)

This bazaar is located in the north of Ganjalikhan square, in the east of Cheharsoogh and in the west of the hat felting (Kolah mali)bazaar with 88 meters length and 6 meters width.

Arg bazaar: (بازار ارگ)

The first east to west Kerman bazaar is Arg bazaar which begins from Arg square and ended to Ganjalikhan cross market place (Cheharsoogh). This bazaar divided into two subparts with the name of timbale and saddlery bazaar. In the past, on the second floor of timbale bazaar played timbale, it was famed for this reason.

West coppersmithing bazaar: (بازار مسگری غربی)

In the south of this bazaar, is Ganjalikhan Cheharsoogh and in the north coppersmithing Cheharsoogh with 43 length and 5.5 meters width.

Ekhteyari bazaar: (بازار اختیاری)

The forth part of Kerman bazaar is Ekhteyari bazaar which begins from Ganjalikhan southern bazaar end prolongs to the beginning of Vakil bazaar. This bazaar includes: mosque, Chehelsetoon, Golshan Caravansary, three Sardari small bazaar and Vakil bath (traditional coffee shop).

Mozaffari bazaar: (بازار مظفری)

Mozaffari bazaar begins from Vakil bazaar and end to Mirza Reza Kermani Street, the old place of mosque entry belongs to Mozaffari complex, the phenomena of this bazaar part should be mentioned to mourning house platform (tekieh ezakhaneh),

ghadamga bazaar and Kerman grand mosque (Masjed-e Jameh)

Indian caravansary: (کاروانسرای هندوها)

Because the Indian merchants were selling spices, pepper, cardamom and etc..., in this caravansary, as well-known as Indian caravansary. In this caravansary, there is an Indian temple with the special architecture style.

Golshan house: (سرای گلشن)


Golshan house is located in the left of Ekhteyari bazaar and in the left of Ganjalikhan School, has two floors and rebuilt in 1370 by Kerman cultural heritage handicrafts and tourism organization and shop keepers supports basically.

Mozaffri grand mosque (Jameh mosque): (مسجد جامع مظفری)

The Mozaffari grand mosque is in the west of Shohada (Moshtaghiyeh) square, the mosque doors are open toward Ghadamgah bazaar from the south, toward Dr, Shariati street from the north, and to ward Shohada square from the east with the high faÇade that has decorated with beautiful tile working and an o'clock tower.

Imam mosque (Malek): (مسجد امام)

It is the oldest mosque in Kerman and probably in Iran, the large Malek mosque built in the Seljuk Ian era and some related this building to Tooranshah era. This mosque is



Kerman / Jame Mosque



located in Imam street, some parts of the mosque, specially the main platform reconstructed in Vakilamolk time, and the eastern balcony reconstructed in recent century by deceased Delmaghani efforts.

Moshtaghih: (مشتاقيه)

Moshtaghiyeh is one of the buildings from Qajar era in Kerman that has three domes and is the resting place of Moshtagh Ali shah. The graves of Moshtagh Ali shah, Sheikh Ismaeel and KosarAlishah (the great men of Safavid era) are inside of the building. After killing Moshtagh Ali shah inside Kerman grand mosque (jameh) in 21 Remezan 1206EC, he and his friend (Darvish Jafar) buried in this building, so afterward it was known as Moshtaghiyeh.

This building is near by Moshtaghiyeh square that Kerman grand mosque also is located in the western side of the square.

Green Dome (Gonbad-e-Sabz): (قبه سبز)

The green Dome is the oldest and the most beautiful Kerman monuments erected in the 9th century AH by Baragh Hajeb, the establisher of Kerman Qarakhtanian dynasty. From 630 to 681 and receipted Torkan Khatoon, the Ghotbaddin's wife, who was the scholar and popular governor of Kerman. Torkan Khatoon completed the Ghotbiteh (Torkaniyeh) school, which has begun to build by Ghotbaddin Mohammad order. Also she established the hospital (Darolshafi) complex.

Jebalieh Dome: (گنبد جبلیه)

Jebalieh Dome is in the eastern farthest end of Kerman, it has a strange and large dome. This octagonal dome completely made from stone. There are 8 doors with 2 meters width on 8 sides. The doors were closed by stone to strengthen the building and prevent it from damages recently. Just one door is open; the antiquity of this dome belongs to before of Islam age. This dome changed into jebalieh stone museum in 2004.

Shah Namatallah Vali threshold: (آستانه شاه نعمت الله ولی)

One of the most beautiful, magnificent and interesting to see monuments in Iran is Shah Namatallah Vali tomb that has 7 centuries old and is the place of pilgrimage and holy shrine for the lovers and a place of meeting for love madness. The central base stone of this complex put by Ahmad Shah Dekeni through sending fund to Iran. The year of building construction is 840 EC, which mentioned on entry inscription. The name of this building court yards from the main street are: Atabaki Vakilalmolki, Modirolmolkiportal, shrine, Shah Abbas portal, Mirdamad and Hossienieh courtyards respectively. Shah Vali was contemporary with Hafez (the mystic tongue), and Hafez paid special attention to his poems and respond to his many poems, such as:

They whom change the soil into alchemy in one glance -
should they give us small view in one glance.

The Shah response to Hafez is:

We change the soil into alchemy in one glance

We cure hundred pains by one glance.

The other parts of the threshold includes:

Shah Vali museum and library. The great mystic poet and writer of 8th century EC, Shah Namatallah, was born in Kuhbanan in 731EC and died in Kerman in 834EC. According to his will, he was buried in Mahan.

Khajeh Atabak tomb: (مقبره خواجه اتابک)

Khajeh Atabak tomb is located in a district in the south east of Kerman city near to bazaar, and is one of the worthy and magnificent buildings in Seljuk era (6th century CE). The inside and outside aspects decorated with stucco and fixed brick working, there are some valuable; Koofi and Sols hand



writing with plaster and bricks inside the tomb.

Imamzadeh Shahzade Hossien tomb: (مقبره شاهزاده حسين)

Shahzadeh Hossien Joopar is one of the holy shrine tombs in Joopar, the suburbs of Kerman. This holy shrine building belongs to Safavid era which reconstructed in Qajar era. The building includes: courtyard, Shrine, tomb, and portal. The value of this pilgrimage place is the same as Shah Cheragh in Shiraz.

Imamzadeh Shahzadeh Mohammad: (مقبره شاهزاده محمد)

One of the holy shrines in Kerman is Imamzadeh Shahzadeh Mohammad tomb who is one of Imam Moosakazem grandson. This building includes: shrine, and porch. There is a beautiful green garden around this Imamzadeh, and this is located in Kerman Bahar crossroad, Shahzadeh Mohammad Street.

Qaleh Dokhtar (Girl's Fortress): (قلعه دختر)


It is the oldest historical monuments of Kerman that is located up the eastern hills of Kerman city, built during the Sassanid era, it is believed to have housed the Anahita fire temple.

This monument surprises every visitor, we cannot give correct information about the Qaleh's builder. Some myths related it to Ardashir Babakan.

Ferdowsi in Shahnameh attributes the Qaleh Dokhtar to some one before Ardashir with the name of Haftvad.



Kerman / Fire temple Zoroastrians



Kerman fire temple: (آتشکده کرمان)

This temple is in Zarisf (shohada street), Mirza Brooze Amighi street and is the latest fire temple in Kerman, it is located in Mosaffaie garden that was Jahangir Ashider's house before, and became into a fire temple with some changes. The present fire in this temple is that millennium fire which is brought from India to the city fire temple and then transported to this fire temple at the messenger angle (soroosh) day of 3652 Shahrivar Yazdgerdi. The age of this fire temple is more than 90 years (1387 solar year=3746 Yazdgerdi). Today it is in use as Zoroastrian museum.

Moaidi Yakhdan (Ice house): (یخدان مویدی)

In the past Moaidi's Yakhdan (ice house) was outside of Kerman city, today by the city expansion, it is located inside the city, shahid Kamyab Street and surrounded with beautiful green parts. The constitutive elements of this building include:

Reservoir, wall, pool, and ice pit. The ice house plan is circular which is built by mud brick and clay mortar has a big dome, today it is used as Kerman travel facilities center office.

Kerman national library: (کتابخانه ملی)

This valuable monument is located in Shahid Rejaie Street has a height and beautiful facade, and also planted with trees; it is a pleasant place that is in use for study: this place also is Kerman main book library that has search, research

and computer parts. The building of this library has been built in 1929 by MohammadAli Ravari as an architecture, the construction cost paid by Kerman, Rafsanjan and Yazd investors, for the purpose of spinning and weaving factory. The area of this building is 4000 meters, with beautiful domes and 66 octagonal pillars.

Gholibig throne palace: (تخت درگاه قلی بیگ)
(Takht-e-Dargah-e-Gholibig)

This building is in the southeast of Kerman related to Dargahi family ancestor. Its grave stone has been written at Safavid era.

Fathabad Garden: (باغ فتح آباد)

This garden that is located in a village 25km far away from Kerman is the same as Mahan Shahzadeh garden, it is one of the Qajar era monuments .its a memorial of Fazlalikhan Biglerbigi, for this reason entitled Biglerbigi garden. The fathabad water flowing between these gardens give special pleasure to this place. This garden is being renovated by cultural heritage organization.

Shotor Galoo (camel throat): (شتر گلو)

This building is close to Shah Namatollah Vali from the east side and it was built during qajar era, this building has many courtyards, the northern courtyard was a pomegranate orchard and the southern court yard orange orchard. The cultural heritage organization is going to reconstruct and renovate this



Mahan / Prince garden

valuable monument.

Shahzadeh garden (Prince garden): (باغ شاهزاده)

This beautiful and pleasant garden that has more than one century antiquity and historical background, is located in Hezar (Tigran) very height and altitude mountain slope, it is regard to as the pride of the present Iranian gardens. It was built in 1297CE by Abdolhamid Mirza's order, the governor of Naseraldole a prince of Qajar era. There are two floors constructions in the east and the west of the garden; they are connected to each other by some ponds and fountains. There is a small bathroom in the southern side that is the same plan as Ganjalikhan bath. There are many long trees in the garden that each of them narrates many stories about the past. This garden was renovated in 1991 and today it is in use of giving good services to the guests and tourism. It is one the valuable and precious attractive monuments.

Harandi Garden: (باغ هرندی)

Harandi garden and building is one of the interesting monuments of recent period which erected by Adlolsoltan, this garden has historical importance, because of Reza Khan historical stay at his final way banishment. Today it is in use for archaeology and Iranian tradition musical instrument museum. This garden has a bout 100 years antiquity.

Rayen Citadel (Arg Rayen): (ارگ راین)

Arg-e Rayen is one of the Valuable monuments of Kerman province that the officials paid more attention to it in the recent years, especially after Arg-e Bam destruction. The construction date of this building refers to Sassanian era. This is the largest adobe structure monument after Arg-e Bam. It is 22000 m2 areas; the wall around it is about 10 meters height. The only entry door of the fortress is in the eastern side. There are many handicrafts workshop such as, Knife making in the building which is Rayen's popular industry and give to the Arg more attractions.

Ganjali Khan Anthropology museum: (موزه گنجعلیخان)

(Ganjalikhan public bath)

Gangali Khan Bath was used as on public bath until 1927, and changed into anthropology museum after renovation and construction in 1971. Some statues which designed and made

by the professors of Tehran University, art faculty (Mirbabaie and Neshan Tanik) located in different parts of the bath to show some scenes of traditional bathing.

Coin museum (GanjaliKhan minthouse): (موزه سکه)

In 1991 that coincident with Khajoo Kermani great honoring, this place exploited as coin museum, in this museum different coins belong to historical different eras such as: Arsacides, Sassanid, omavid Abbasid, qajar, pahlavid with relevant information show to the visitors.

Harandi Museum Garden: (باغ موزه هرندی)

This garden is located in Somayeh crossroad (Tahmasbabad), it is a very beautiful museum garden that is the reminding of Rezashah banishment days. He stayed in this place on his way to Moris Island, the place of his banishment. The central building is two floors and built in the middle of the garden, to day uses as Kerman province regional museum. In the first floor, there is traditional musical instrument museum and in the second floor, there is an archaeological museum.

Ostad Hossien Masoud, one of the musical artists presented 21 musical instruments to this museum. This museum has been opened by the officials of that time in 2001 that the main purpose of this museum to familiarize the visitors to traditional, local, musical instruments of Iran and the neighbor countries. The main aims of archaeological museum to introduce the old civilization of Iran south east region and the relationship between the neighbor civilizations.

Sanatti Museum: (موزه صنعتی)

This building is located in Shahid Beheshti street (Dr, Shariatti) that established by Haj Aliakbar Sanatti, one of the Kerman charitable, which used as orphanage. Close to this building, he established a museum for his works. The contemporary art museum exploited in this place from 2007.

The Zoroasterian museum: (موزه زرتشتیان)

This museum is located in the fire temple which is opened by cultural heritage organization director of that time in 2005 coincident with Tirgan ceremony of the year Yazdgerdi 3743.



Shahid Bahonar Museum: (موزه شهید باهنر)

Kerman shahid Bahonar museum is the valuable and memorial place of Dr, Shahid Mohammad Javad Bahonar great honoring congress which establish at the 20th martyrdom anniversary of Shahid Bahonar by lieutenant guard general Dr, Abdol Mohammad Raofei Nejad the commander of 41 Sarallah division

The Holy defense museum (Moz-e defae Moghadas): (دفاع مقدس)

This museum is the memorial results and unique phenomena of 8000 Kerman and Sistan Bloochestan martyrs anniversary congress which established by lieutenant guard general Ghasem Solimani, the commander of Sarallah 41 division, this museum has been planned and designed at 23000 m2 areas land and 2550 m2 foundations by the engineering Mr. Khan Mohammadi one of the Rehran Elm and Sanaat university which opened at the anniversary of Khoramshahr victory, and has many different parts as follow:

- The main building museum (3 floors, 8 saloons).
- The 8 graves of anonymous martyrs of the holy defense.
- The great planning of Karbala5 war operation model
- The dynamic planning of Valfajr 8 war operations sample
- Ebrat and Basirat saloons
- The museum entry
- The Martyr's holy shrine
- The martyr's garden.

Army museum: (موزه جنگ)

This museum established at the old army club building in 2009 which has more than one hundred antiquity. This historical monument has 800 m2 foundations and without pillar.

The museum has about 4000 military equipment from Qajar era that collected from Zahedan, Tehran, Ahvaz and Gorgan provinces.

Also, in this museum exhibited 50 pictures from leader of Islamic republic of Iran (Ayatollah Khamenai), 50 pictures from Iraq regiment attack and offense in 1979, some documents from Kerman martyrs during the war, martyr's testament and remainder works, and two precious tableaus with more than 100 years antiquity.

Jebalieh museum: (موزه جبلیه)

This dome is octahedral form the building materials that used in the dome are stone, plaster mortar which registered as national monument in 1937 after reconstruction and renovation, changed into a museum in 2004. This museum is located in Shohada Street.

Shah Namatollah dome museum: (موزه شاه نعمت الله ولی)

There are many precious antiquities in this museum and also some old hand written manuscript of the Koran that they are famed from two aspects (historical background and beautiful hand writing).

Ghaem Wooden Park (Park Jangali-e Ghaem): (پارک جنگلی قائم)

This park is one of the beautiful landscapes of Kerman city which located in the south of Kerman and includes, natural beautiful mountains, pine, cypress trees and water fall, the children playing park is one of this big park facilities.

Mahan summering town: (بیلاق شهر ماهان)

This city is the most important tourism place in Kerman which is located I in 35km south-east of Kerman and Tigran mountain slope. There are many water springs. Shahzadeh garden is located in 5km south of mahan.

Tigran Valley: (دره تیگران)

The Tigran valley is on joopar mount slope in the southern



side of Mahan Shahzadeh garden, this valley is a beautiful route for families, and the water flow through Shahzadeh garden originates from the valley water springs sources. At the end of the valley, there are many natural water falls that they are very beautiful and we can see a lot of interesting aspects and landscapes in the nature. There are two old and big plane trees along to the valley that in side hollow trunk of each tree, 10 people can gather.

Kuhpayeh summering place: (ییلاق کوهپایه)

Kuhpayeh is located in 30km east of Kerman, there are many fresh water springs on the mountain slopes. Kuhpayeh has pleasant climate that many people go to picnic there. It is one of the tourism target villages; there is an interesting and charming waterfall at the mountain slop. There are many recreational and residential places to serve best services to the visitors.

Joopar summering place: (ییلاق جوپار)

Joopar with beautiful aspects is located in 30 km south of Kerman, has many interesting garden, the holy sharine of Imamzadeh Hossien in this city that many people visit it for pilgrimage every year.

Joopar mountain climbing place: (منطقه کوهنوردی جوپار)

This is an international mountain climbing place that every year many mountain climbers visit there from Iran and other countries. This place is as beautiful as Alp Mountain, and has many beautiful rim rocks.

Sirch: (سیرچ)

Sirch village is 55km far from Kerman city and 35km southeast of Shahdad. The tourism attractions of this village include, high trees, summer cold weather, winter full snow altitudes, Ski ground special one-thousand years old cypress tree, and also there are many hot mineral springs with considerable treatment benefits at 8km distance and many bowers built around the hot mineral springs. The height and altitude of the mountain with beautiful landscape and covered with mass trees increases the tourism attractions of this place. By location of Sirch near to Shahdad and kaloots region give this region a

novel attraction. Sirch has two different natural structure (hot, warm and cold places) near to each other is very attractive. So, the above specifications of Sirch made this place as a best tourism place.

Seconj: (سکنج)

Seconj is one of the tourism target village that is located in 15km south east of Mahan and 50km far from Kerman. Seconj is a mountain region that has pleasant weather and two beautiful waterfalls with 6 meters height. The mountains around this place are suitable for climbing. There are many old and high plane trees along the river between the villages. Some of them are so big and antiquity that wonder every visitor. Some of the village facilities are restaurant and recreational complex.

Anar city: (شهر انار)

Tourism attractions:

Etymology and historical background:

There are many different speeches about the name of Anar, that the validity name is from Iran city etymology book, narrated that there was a fire temple in this place during the first Islamic century. The Arab people named it “Nar” means “fire”. Since the historical background of this place referred to before of Islam, there are many monuments spread around Anar town. The most important of them include, Anar historical citadel, Imam Zadeh Mohammad Saleh tomb, Abolhassan Khan house, Icehouse, Beyaz village historical complex, Caravansary and cotton factory.



Anar / ancient castle



Imam Zadeh Mohammad Saleh Tomb: (امامزاده محمد صالح)

This building is the holy shrine tomb of one of Imam Ali (peace be up on him) grand sons who lived-in this place during the first Islamic centuries and died in 750 EC. That probably is the date of tomb construction.

Baft city:

Tourism attraction:

Yahya ancient hill: (تپه یحیی)

This hill is located in the Soghan valley from Orzooieh town suburbs 150km in the south of Baft city. The archeology excavation of this hill began from 1968 during several times. This archeological area was residential since the first half of 5th millennium HD to 400 years AD.

The most important discovered antiquities in Yahya hill include: the objects made of soapstone in the form of cone and simple beads, beautiful cups, stony statues and mud boards with Ilami hand writtens.

The holy shrine of Imamzadeh Seyyed Ali Moosa: (امامزاده علی موسی)

This holy shrine tomb is located in 30km distance south of Baft in the Zeyarat village in Dashtab town from central town suburbs. This is the burial place of Imam Reza's (peace upon him) brothers, which built daring Timurids era and has an octahedral plan.

Mehrabad Tower: (برج مهرآباد)



This tower is located in Orzooieh town at 2km south of Mohammadabad village regarded to qajar era includes; two floors tower and mud brick building close to the tower. The first floor of the tower includes; 8 arch rectangular spaces. The main building materials used in this building includes; mud brick, plaster of clay ,straw, and plaster.

Khabr and Roochoon wild life shelter: (حیات وحش خبر)

The wild life shelter is located in 67km south of Baft. It is a unique place in Iran and also is a known tourism place of Kerman province, the area of this region determined about 169200 hectares and is apart of united nation protective region. About 110,000 hectares of this shelter area promoted as national park name. In this area different types of wild animals live in this park, such as: leopard, wild cat, goat, ram, ewe, jackal, hyena, boar, wolf, deer, rabbit and etc... . Many different kinds of hunting birds such as: golden eagle, two brothers eagle, osprey, vulture and etc... and also Jirofti bird which is a rare bird live in this shelter, park.

Orzooieh four archs of Sassanid era(Chehartagh): (چهار تاقی ارزوئیه)

These chehar taghies intact used as fire temple, have square plan that has been covered by a stone dome on quadrants. This dome stands on internal quadrant space. The dome Dahshiekh is still an intact place building materials consist of cut figure stone and hard mortar and plaster which used as solar calendar

before.

Goshkk Castle (historical record Number ۱۹۲۷: قلعه گوشک)

This castle is located in the south east of Goshk village and at 70km south of Baft city, which used as a military castle, and has blockade fence and 12 towers on a hill with low slop. The materials used in this building include: plaster of lime, ashes or sand, stone, and mud mortar. This building has built by Abdol Rahim Khan Goshky during the Buyid dynasty.


Rabor summer place: (بیلاق رابر)

Rabor is Located in 24 km far from Baft and on the way of jiroft to Baft and kerman, Rabor has pleasant climate, beautiful sights and Several water springs, that is known as the southern Ramsar of Iran. (Ramsar is a city in the north of Iran which is so green and beautiful). One of the unforgotten and memorial place in Rabor is bride spring (cheshmeh Aroos) that is at 3 km far from Rabor center .Rabor center is on Kuh -e shah slope (Shah mountain slope).

Hanza (Rabor): (هنزا)

Hanza as a tourism target village, is one of Rabor districts that is located in 29km east of Rabor and 195km Kerman. The natural tourism attractions in this village included; old trees, water springs, grass lands, Altitude Mountains, wild crowded cypress trees and also historical tourism attractions, such



Rabor / nature 

as: Several water mill on the river way, Imam Zadeh Sltan Mohammad. This village has various rich herbal and animal.

Bardsir township: (شهرستان بردسیر)

Tourism attractions:

The region historical and cultural monuments:

The remained monuments of the Achaemenian era include: Khooshab historical complex, Div castle and Giv historical cemetery (1300 years age).

Natural ice houses and wonderful caves attract many mountain and cave climbers during of the season every year. The above talents cause to attend Bidkhan to the tourism as a tourism sample region.


Negar mosque minaret (Menare Masjed-e Negar): (مسجد نگار)

Negar minaret (tower) is located near to Bardsir and on the Baft Bazenjan way. This tower remained to Seljuklan era. The tower has beautiful brick working form, and inscription with Koofi hand written from blue tile installed on it.

Pir-e Barhagh tomb (Jarsooz): (پیر جارسوز)

This tomb is remained from 7th century CE, the inside plan (landscape) is octagonal and tetragonal from outside. This building decorated by stucco, painting with koofi handwriting and tile working that give special magnificent form to the dome.



Bardsir / pir e jarsoz cemtery 



Bahadorolmolk House: (خانه بهادرالملک)

This house is the remaining of one of Bardsir politic rich and famous person, general Abdolmozaffar khan entitled to Bahadoral molk died in 1950 which is located in Dr, Shariatti street, the building materials are mud brick and tetragonal bricks. This is a beautiful and wonderful that reconstructed and renovated at the office and also safe guarding base of the organization.

Bardsir Lalehzar (Lalehzar Bardsir): (لاله زار بردسیر)

Lalehzar is located in 75km south east of Bardsir that has a pleasure mountain climate with beautiful gardens, many mineral water springs, lalehzar is one of the important attraction tourism place for Kermanian and other people in spring and summer seasons.

In the past, its name was Karzar (at the beginning of qajar era). Mohammad Ismaeel Khan Vakilar molk called it lalehzar, beautiful nature with full of tulip flowers. Because of abundance hunting, it was the Kerman governors hunting place. The historical attractions of this region include: Imam zadeh Seyyed Shamsaddin, old public bath, Seyf Ali tower, ancient mosque and hills, caravansary, hot mineral water and mud dam, Meanwhile, this place registered as national tourism part.

Bidkhan Bardsir: (بیدخوان بردسیر)

Bidkhan is located in 4km south of Bardsir, has mountain mild



climate and also important seasonal rivers. Godar mountain, Aghil tower and Ice cave at 7km south east of this village, they are so beautiful and wonderful natural landscapes.

Bam Township: (شهرستان بام)

Tourism attractions:

Arg-e Bam (Bam citadel): (ارگ بام)

Arg-e Bam is located in east- north of Bam, on the big cliff slop. This castle has been the old city of Bam that formed from four parts and 38 observation guards> towers, the main building materials of this historical monument are plaster of clay and straw. Arg-e Bam (Bam citadel) is the world's largest adobe structure that registered by unesco organization, unfortunately was destroyed in an earth quake in December 2003. Today many experts from all of the worlds try to reconstruct the citadel. At the present time, even many Iranian and foreign tourists visit semi-destroyed buildings of citadel, and attracted numerous tourists.

New Arg complex: (Arg-e jaded): (ارگ جدید)

Near by Bam old Arg (citadel), a tourism complex of new citadel constructed which is the most equipped industrial tourism area of Iran. This modern and big city of New Arg has more developed equipment modern tourism village and spaces and also recreational equipments.

The residential and service building of this desert site built in the traditional form, and also, has some Iranian gardens that

increase traditional form, and also, have some Iranian gardens that increase its attractions. In this city, there are 5, 4, 3 stars hotel with residence advanced standards, Verdant spaces, sport facilities and recreational facility.

Additional to this, there are some entertainment places, such as: restaurants, tea shop, coffee shop and other entertainment facilities of this tourism and recreational complex.

Imamzadeh Asiri: (امامزاده اسیری)

Imamzadeh Asiri is one of grandson's of Imam Hassan Mojtaba, Imam Hossien (peace upon of them) and the son of Fatemeh Soghra ImamHossiens, daughter, who martyred in the first and second years of EC. The holy shrine of him is in Bam-Tabatabaie Street.

Imamzadeh zied: (امامزاده زید)

Imamzadeh Zide, Zied-ebne Zianolabedin, is the son of Imam zianolabedin to narrate that the head of this Imam buried in this place after, martyrdom and his body buried in Shahdad. On holidays many pilgrims visit this holy shrine place.

Fahrej mud castle: (قلعه خاکی فهرج)

This castle is near by the city and the road located on thick mud hill surrounded by ditch. This monument related to Sassanid era and has much military stability. There were four towers around this castle that used for protection of it. This castle was in use in Safavid era.



Bam / ancient citadel



Qavordi Tower: (میل قاوردی)

Qavordi tower is one of the most unique towers remained from siljuki era which is located in Bam-Zahedan road at 30km far from Fahrej. Before, this tower was used for guidance and direction of passengers; it is known as Naderi tower and has 18 meters height and 45 stairs that direct people to the top. The name of Naderi for this tower is that Nadershah order to renovate it. At the present time, only one tower remained and the other towers destroyed or buried under sandy hills.

The other Bam historical attractions:

- The Narmashir Khan castle. (Qle Khan Narmashir):
- Maaz tower castle (belongs to Sassanian era is located in 33km for from Bam in Fahrej, district.
- The Golden garden (It is located in Rigan that discovered the remains of Islamic coins mint house).
- Shah Khorshid tomb (located in Rigan district; Shah Khorshid was the Bahmanshah's daughter the Kerman King.

Dehbakriy summer place: (بیلاق دهبکری)

Dehbakri is the most important country in Kerman Province at mount-Jebalbarez and Kuh-e Shir slop. It is one of the Bam suburbs. The Dehbakri Mountains Covered by wild pistachio and almond trees. This is a place for recreation of Kerman, Jiroft, Bam and sistan Bloochestan inhabitants. Dehbakri is one of wonderful parts of Kerman Province that has moderate and pleasure climate which is between the very hot regions, Bam and Jiroft.

Kahoor woods: (جنگل کهور)

The largest Natural woods of Kahoor trees of the world with 300 years age located in Bam-rigan district. This kind of Kahootree is unique, because of height and plant level.

The other natural attractions of Bam township:


- Rigan sand hills, which are the highest sand hills in the world with 80 meters height in Rigan.
- Fahrej Kaloots.
- Nesa dam and river in Roodab district.

Jiroft town ship: (شهرستان جیرفت)

Tourism attractions:

Konar Sandal hills: (کنار صندل)

According to the obtained results of 5 archeology Scientific excavation stages on jiroft konar sandal hills, the southern Konar sandal hill is the remains of castle which has been built in the central of archeology world city, that during these excavations, some parts of blockade fence and residential urban life architecture spaces appeared. The northen Konar Sandal hill can be said, to be a religious magnificent big building, that is larger than Known zigooates in Roodan because of size and dimensions. This magnificent construction that have two huge platforms probably has been built in 3 floors with million of mud bricks. The detection of king dome inscription related to half of 3rd millennium Bc from the castle changed the early



Jiroft / eojle and cup stony

point view about archeology that southeast of Iran stepped to historical age during the Achaemenioan dynasty. Without any doubt, the future archeology excavation on HalilRood zone will show many unknown points about the men old civilization.

Jiroft archeology museum: (موزه باستان شناسی جیرفت)

At Jiroft museum some exclusive objects of chlorite stone exhibited they are unique and unexampled because of construction and decoration point of view that they are from different historical periods. With study of them could be observed various styles and mutation route of decoration, art and pottery industry during Islamic era.

The ancient area of Jiroft old city (Decius city): (دقیانوس)

At 5km far from Jiroft (Jiroft –Blook road) one of Iranian inhabited city had located since 7th century EC. At this district, some remains and monuments of city mosque, bath and residential houses emerged by 3 archeology excavations terms related to the end of siljukiani era.

Mir Heydar Tomb (Goorkhan): (مقبره میر حیدر)

Amir Heydar was one of the Sofia and tribe leaders of Mehni Dolatabad in Isfandagheh. This tomb is a memorial of Safavid era that is located in a very beautiful garden with different trees.

Decius Mosque:

The antiquity of this mosque refer to the early of Islamic era (third century). This mosque located in Jiroft historical city at the bank of Halirood, and the total area of this mosque is 6000 m2 that 4000 m2 area of this mosque excavated from Decius City, and has a courtyard with 2000 m2 space, also this mosque has altar, painting stucco working, ablution house, one minaret with 4 diameters and one bedchamber.

The altar of this mosque has precious and valuable stucco working with red and sky-blue colors.

The other historical attraction of Jiroft Township:

- Isfandageh castle
- Mascoon caravansary
- Samooran castle place

Isfandageh summer place: (بیلاق اسفندقه)

The pleasant climate district of Isfandageh is located in 72km Jiroft. Isfandagehe means the place of Isfand growth. Isfandageh has a historical building with the name of Mir Heydar tomb and also a mineral water source with the name of Gishki which is uses for skin and arthritic treatment.

Mascoon the summering place: (بیلاق مسکون)

Mascoon summering place district located on the way from to Jiroft at 30km Jiroft. It has pleasant weather and beautiful landscape that is used as a summer great place for recreation.

Dalfard summering place: (بیلاق دلفارد)

Dalfard is a natural beautiful and wonderful place, is located in 30km the road of Jiroft-Sardooieh is one of the best tourism place of Kerman province has many water falls in Dokhtarkosh valley which is very attractive, many people live there in summer and also is one of the tourism part of Kerman south.

Darbe-e Behesht summering place: (بیلاق درب بهشت)

Darb-e Behesht is the central Sardooieh District of Jiroft Township located on Jiroft-Baft way. It is 160km far from Kerman, in summer many people immigrate to this district, because of pleasant weather and verdant spaces and also several mineral water springs. The villager's houses built by wood and stone that give a special attraction to this summering



Jiroft / mir heydar shrine

The others natural attractions of Jiroft township:

- Mascoon mineral water
- Darin water fall
- Jiroft dam
- Protect Anar Sheytan (Evil pomegranate orchard) wood and Mianchil garden alleys.

Ravar district: (شهرستان راور)**Tourism attraction:****Terz village:** (طرز راور)

Terz village is as a tourism attractive target in Kerman province, is located in 38km distance of west of Ravar and has moderate climate and beautiful verdant spaces. The cypress trees in Terz village have 2000-1000 years old, belong to Sassanid era. The natural springs originated from southern hills of the village. The historical monuments in this village are Vakili complex (house). The suitable seasons to visit the village are summer and spring.

Rayen township: (شهر راین)

The historical city and pleasant climate of Rayen is located in 57 longitude and 29 latitude at 100 km distance of south of Kerman and 115km north of Jiroft. This city also located on mount Hezar slop with 4501 meters altitude which is the highest mountain in south of Iran and the central altitudes. The height of it from sea surface is 2001 meters and it is one of the cold regions of Kerman province. The most important Rayen attraction include: Arg (citadel), water fall, one thousand years old plane tree, 8400 years old cypress tree, volcanic craters, mineral water springs and 3 Imam zadeh tombs. Rayen with old civilization and antiquity had a suitable situation during Sassanid era, because located on the way from east to west and Kerman, Jiroft Bandarabbas road. It was central market and trade goods, and also the valuable fabric weaving that even exported them to the far countries, such as, Egypt. Rayen was one of defensive industries production center such as, gun and sward a long time ago. Vasiri, the compiler of Kerman geographic book, described Rayen as: a spacious orchard, a novel lawn that its water is the same as Salsabil and its climate is the same Ferdows climate.



Tourism attraction:**Arg-e Rayen (Rayen citadel):** (ارگ راین)

The most important historical attraction of this old region is Rayen citadel (Arg-Rayen) which is the largest adobe structure after Arg-e Bam (Bam citadel). Rayen citadel has more than 22000m² area and also is the valuable and cultural monument which is visited by thousands of internal and external tourists. This citadel is located in the western south of Rayen city on a high hill, that surrounded by 10 meters height wall. The only castle entry is from eastern side direction with a wonderful and big façade. The citadel includes: Market, Mosque, sports club and public houses.

Rayen castle is one of the important monuments which shows Rayen old history and confirmed that Rayen was inhabited place before Islam and Sassanid era. There were some older castles that have been destroyed by natural disasters. During Yazdgerd the third era, the Arabs commander, Mejashe ebn-e Masoud Salmi couldn't enter to the Rayen castle during Kerman province triumph, because it was very strong and fortified castle. Bahram Shah war with Malek Arsalan occurred near by the castle in 6th century EC, then the Rayen people came out of the castle and ended it in favor of Malek Arsalan.

Religious places: (مکان های مذهبی)


There are some holy shrines and tombs in Rayen include: Imam Zadeh Shir-e Khoda, Sultan Imamzadeh Seyyed Ali and Imamzadeh Zied. Shir-e Khoda relation to 9th Imam Sadegh generations, Imamzadeh Seyyed Ali relation to 10th Imam Hassan Mojtaba generations and Imamzadeh Zied relation to 7th Imam Moosa Kazem generations. Shir-e Khoda tomb at Imam Khomani street (Shir-e Khoda square) and Imamzadeh Seyyed Ali and Zied tombs are at Taleghani street.

Trees: (درختان)**Rayen natural attractions**

One thousand years old plane trees located beside Masjed-e Jameh (public mosque) and four thousand years old cypress tree is in front of Imamzadeh Zied tomb and at Aflatoon BIlV (shariatt street).

Handicrafts: (صنایع دستی)





The most important and famous Rayen handicrafts include: Metalworking, Knifemaking and carpet hand weaving.

Rayen Volcanic crater: (دهانه آتشفشانی راین)

One of the other Rayen natural attraction is the biggest volcanic crater near to Qaleh Hassanali village along with 14 small craters and several mineral water springs, which is located in 30 km distance of south of Rayen. There are many mineral water source springs which is compound with Sedic chloride, heavy calcium bicarbonate and the same as Aryaj Ezere mineral water in France that useful for rheumatism treatment.

About the Rayen mines, it is necessary to point to Rayen marble mine that is the famous in the world. The holy shrine of Imam Ali in Iraq and Tajmohal building the most beautiful monuments in India expressed the Rayen's marble good quality.

Ardikan valley: (دره اردیکان)

Ardikan valley is a verdant valley of mount Hezar which is connected to Rayen district and it is the highest residential point in Iran with 3300 meters altitude.

Mount Hezar (kuh-e Hezar): (کوه هزار)

Mount Hezar with 4501 meters altitude is the highest mountain in south of Iran and central altitudes. The village on mount Hezar slop like Dodaran-Zeyaratgah, Babzangi, Gishigan have pleasant climate. The Rayen beautiful waterfall is located in the heart of the mountain; many friends of nature visit it in spring and summer. Hezar with 900km² area is the origination of the

Halil, Haft Koosk, Chari and Tahrood rivers, the highest Iran residential parts, such as, Babzangi, and Ardikan villages with 3300meters altitude located on Hezar mount Rayen waterfall of mount Hezar is one of the most important natural attractions that is located in 14km distance far from Rayen city.

Rafsanjan Township: (شهرستان رفسنجان)

Tourism attractions:

Hajagha Ali house: (منزل حاج آقا علی)

Hajagha Ali house is the largest and more beautiful the world adobe house with 7000m² area, has been built in Rafsanjan that has special architecture style, unique designing, attractive halls and rooms, that each of them used at special seasons. This building also has spectacular and interesting stucco, magnificent arches and the courtyard's bricking sight. The inside decorations of the courtyard include: flower, pots and trees that they are so unique.

Rafsanjan anthropology museum: (موزه مردم شناسی)

This museum with 1000 m² area and 700m² building is located in Shahid Beheshti street close to Imam mosque, that is so beautiful and interesting. In the past it was used as a bath (Agha Seyyed mehdi bath).

Today, is the protection and holding place of the Rafsanjan old men and women statues, old dishes, historical hand written books, inscription and etc....



Rafsanjan / vahabzadeh karvansarai



The others Rafsanjan historical attractions:

Addition to the above cases, the huge copper mines of Sarcheshmeh, very beautiful landscapes, hand growing woods, 120,000 hectares pistachio orchards, odraj rock village, 12000 years old fossils and more than 500 historical monuments and spaces, glow in the heart of the desert as a game in a ring.

Also, the other interesting natural attractions are as follow:

- Khanaman
- Sharcheshmeh
- Davaran
- Javadieh fallal tootia cave
- The Raviz Cave and waterfall under Kuh-e sorgh
- Odraj
- Deh Zahir and Raviz hot mineral water springs.
- Shah Zadeh Abbas River.
- Lolikosh water fall.

Roodbar south township: (شهرستان رودبار جنوب)**Tourism attractions:**

- Mokhtarabad Kharg castle
- Islamabad castle
- Hashtoogan Noor Kohneh castle
- Chehel Tan pilgrimage
- Panjtan pilgrimage
- Mirtedad pilgrimage

Jazmoorian pond: (تالاب جازموریان) (Talab-e Jazmoorian)

When the Jazmoorian pond is dry, the pond bed uses for desert tours, kite riding, car driving, but, when it is full of water, it This building is located in the east of Sharif abad village close to the village grave yard. The building is in the form of square and built by rubble stone and pluster mortar. The inside space of the building includes many decorations and inscriptions, that are so beautiful.

Imamzadeh Ali ©: (امامزاده علی)

Imamzadeh Ali tomb is located in 9km distance of south east of sirjan, He is one of the grand sons of Imam Moosa Kazem. This is one of the Sirjanian people glories. The old city of Sirjan was around this castle which destroyed by Timurids era, and so, the people compelled to change their habitats.





forms a lake that use for recreational tours to watch wild life, specially immigrant birds, and also it is used for research and sport tours on the sand hills around the pond, the same as Persian Golf countries which has a very high income.

Mountains: (کوهها)

Mount Milfarhad
Nemdad attitudes

Zarand Township: (شهرستان زرند)

Tourism attractions:

The historical attractions of Zarand include: zarand bazaar belongs to Safavid era, which is the longest bazaar after Kerman bazaar. 700 years old mosque of Hossienieh Qaleh, Seyyed Ali Khan tower and house, Imamzadeh Abdollah tomb at 5km of Zarand. Zandooieh tower, Khatm-e Sarbanan Castle, Dokhtar castle, Yazdan abad four towers, Abdolabad Kam dahneh cave, Isfahani house and castle Khajeh faghih tomg, (the well-known mystic and shah Namatollah Vali teacher).

Mean while, Zarand city introduced as the most beautiful city in summering place by unesco in 2002. This city held spring ceremony in 2008 by the governor and mayor of city that many people visited the ceremony.

Gisk: (گیسک)

Gisk village is at 10 km distance in the north of Zarand, it is

unique tourism complex in the north of Kerman province and has noble natural and beautiful landscape at the mountain slop, the village settlement, chromatography, underground market, old and unique architectural hall, the statistic related to 1977 earthquake that is still intact, the lack of village settlement, 500 years old hand writing background and etc..., this village as a rural echo museum in Kerman province.

Dianasour foot trace: (جای پای دایناسور)

Zarand is one of the amazing and marvelous sites for consideration and investigation of fossil, fault and also wild life before million years ago.

In the recent years, many Scientists and geologists study the northern part of the city and obtained new team found 3 Diana sour foot traces and tooth fossil. Without any doubt, for this reason, Zarand will be famous in the world.

Sirjan Township: (شهرستان سیرجان)

Tourism attractions:

Shah Firooz tomb: (آرامگاه شاه فیروز)

This building located on a dark green stone hill with the height of 30m at 14 km southeast of Sirjan. It is designed with octahedral structure and it seems to belong to Ilkhani era (8th 9-th century), according to architectural method.

Mir Zobeir Tomb: (میر زبیر)



Sirjan/ stone - garden

Balvard stone garden (sirjan): (باغ سنگی بلورد)

This is a historical exploit garden is located in 45km south east of Sirjan and built by a deaf person with the name of Darvish Khan Isfandiarpour about 35years ago. This garden, in fact, was remaining of a garden that he missed along times ago. So, upon his imagination he built a garden with wood and stone that never see injustice again.

Darvish Khan died in 2007 and buried in his garden.

ghonjaliKhan Hoshoon castle(historical registered No: 13061):

This castle is located in 25km distance of the Sirjan on the road from Sirjan to Baft in Hoshoon village. This building belongs to Safavid era which built by Hoshoon brothers, After the Hoshoon's Ghonjalikhan Afshar Ilkhani had governed in this castle. The castle built in two floors.

Shahdad Township: (شهر شهداد)**Tourism attractions:****Shahdad ancient area:** (محوطه باستانی شهداد)

According to the performed excavations by Tehran archeology groups with Dr, Ali Hakemi supervision in 1970 in the east of Shahdad, they found a complex includes: residential houses, molding workshops, and metal working be long to 3rd4-th millennium and also the oldest world metallic banner nominated to Shahdad banner, and many clay pottery, stone and metallic objects, and mud men and women statues excavated from Shahdad ancient sandy area.



Sirjan / chpoghi wind tower 



Imamzadeh Zied: (امامزاده زيد)

Imamzadeh Zied is one of the holy shrines in Shahdad that related to the 6th Imam (Imam Gaffar Sadegh) generation. The age of this building refer to 7th century EC.

The others Shahdad historical attractions:

- the desert ancient town
- Haj mohammad Taghi water reservoir
- Twin water mill
- Sadeghi's house
- Ramook and old Shafiabad castle.

The Shahdad Gandom Beryan place as a hottest point of the terrestrial globe with 100c in summer is located in 15km distance of the kaloots north. The others wonderful attractions are include: Salty River flow with high Salty concentration, the desert unique mirage, full stars and moonlight sky, and the deepest point of Iran.

Shahdad desert: (کویر شهداد)

Shahdad desert is one of the most important Iran and Kerman natural special attractions that its magnitude and magnificence never believe by the unknowns. The desert is one of the tourism wonderful places, specially the Shahdad Kaloots, which are the most beautiful natural clods in the world and also the most attractive phenomenon in the heart of the desert. It can not be seen in the other world's deserts. The Kallots covered all of the western parts far distances that many masons and building



workers built it in months and years. This clod city is located in 40km east and north east of Shahdad and has more than 1100km². At the present time, there is an asphalt road between Shahdad and Kaloots and also, some desert camps have been built that are useful for night settlement. Additional to this, the existence of water, electric, telephone utilities, Kitchen, can sanitary services facilities will remove all concerns.

Shahrbabak Township: (شهرستان شهربابک)

Tourism attractions:

Moosakhani building: (عمارت موسی خانی)

Moosakhani is one of the most important tourism and attraction in Shahrbabak which has beautiful spaces around the building and many external and internal guests had visited it, that valuable architectural monument belongs to 190 years ago.

Meymand rocky village: (روستای صخره ای میمند)

Meymand historical village with the age of thousands years is located in 36km south east of sharbababk. This complex has 400 hand digging residential units with the name of Kijeh that have more than 2000 rooms and also includes: mosque, Hossienieh-old public bath and school that all of them have been dogged through the heart of the mountains. The village is the winter settlement for some tribes who transferred from their spring and summer settlement in the residential complexes in the desert for animal husbandry and gardening. The suitable

seasons to visit the village in spring and summer but beautiful winters in Meymand has special unique attractions. The cultural heritage base in Meymand village began to work on research and investigate in different fields, and also renovation and reconstruction of the spaces around the village handicrafts, such as: carpentry, blacksmithing, felting, weaving, hostel, restaurant, handicrafts shops, anthropology museum, and picture exhibition, inside hand digging houses and other facilities for tourists. The natural and historical monuments include fossils, mills and caves.

Pishosta village: (روستای پیش استا)

This village is at 45km distance east of meymand with population more than family houses. On the east of this village, there are 17 hand digging houses on the Vertical wall of “Osta” mountain. The name of village “Osta” is the place of Zoroasterian pilgrimage and God blessing after Zoroaster. They named “Osta” for this temple and this mountain always to remember “Avesta” (the holy book of Zoroasters).

Ayoob Cave: (غار ایوب)

Ayoob is a mount name with 3308m height in the south east of Dehej village. There is a cave within this mountain. , there is a men foot trace with strong physical body, which calls it Ayoob prophet foot trace in this cave. In fact, the attraction part of this cave is that foot trace, also the other historical and tourism aspects of this city include: city mosque, Kamar Merj



Shahrabak / mosakhani building



castle, moosakhani building, SamadKhan house, Abdar, Riseh and Jozom tourism villages.

AnbarAbad Township: (شهرستان عنبرآباد)

Tourism attractions:

Dosari village: (روستای دوساری)

Dosari village is at 5km east side of Jiroft-Kahnooj road. There are many beautiful date and citrus gardens in this village, which distribute orange odor to the air that every one can smell it. There is a natural water spring with the name of Bondari is in the north of the village that originate from the rocks and give to this village pleasant a freshness.

Rood fargh village and waterfall: (روستا و آبشار رودفرق)

To reach this place and river branches need 1.5 hours walking in the beautiful nature of another walking for reaching to Roodfargh beautiful water fall. The waterfall is more than 120m height and it is the highest waterfall in the Middle East.

Amjaz village: (دهستان امجز)

Amjaz village is a pleasant climate place in Anbarabad as the Kerman geographic compiler expressed that, this place is the Khans country that have a unique climate and snowy weather.

Garm Reza village: (دهستان گرم رضا)

This village consists of two mountain slopes and Garm districts. Salar Reza tomb is a castle as a tourism center in winter and summer located in this village.

Rood fargh mineral water spring: (چشمه آب باد رود فرق)

This spring located near Rood fargh village which is one of Anbarabad Mountain habited places. The available way to this place is jiroft Kahnooj road.

Samooran Castle: (قلعه سموران)

This castle also famed to Goorband and has special situation because of strategic historical background among Jiroft and Anbarabad castle. The mountain height is about 1000m and has any natural rocks and rims. The castle building was famous during Siljuki era, the natural situation and fortification of this castle is very similar to Ismaeelian castle.

Kuhbanan Township: (شهرستان کوهبنان)

Akhond tomb (Kuhbanan): (آرامگاه آخوند)

Akhond tomb is a brick dome building with 9 balconies. The tomb entry is from southern part, terminated to the above space via two royal seat and stairs. The dome built on a brick foundation, there is a marble grave under it. Probably, this dome belongs to 11th century according to architectural style.

Shickh Aboo Saeed Abolkheir monastery: (خانقاه شیخ ابوسعید)



Anbarabad / amjaz historical platanuses

The monastery has been built on mountain slop with the same name. This was a mortification and ascetic place for great mystics such as: Shah Namatollah Vali, Shick Borhanaddin and their followers. In this monastery, the recluse and poors had their special insights the same as monaststry's Shiekh.

Kuhbanan summering place: (بیلاق کوهبنان)

This place has a beautiful nature and dry climate and a once time had prosperity of the market and was a city with high population. In this place, there were many big caravansary, public baths, and gates. Marcopollo visited this and nominated from big mirrors that made in this city. The Kerman green vitriol (tutty) was famous in the world that had conquered the world markets with Kuhbanan productions. The distance between Kuhbanan and Kerman is 160 km.

Kahnooj township: (بیلاق کهنوج)

Tourism attraction:

Kahnooj historical castle: (قلعه تاریخی کهنوج)

Kahnooj historical castle located on ahill beside Kahnooj city is one of the most important cultural and historical monuments.

Bibi Tayyebeh pilgrimage: (بی بی طیبه)

It is located in 8 km south of Kahnooj, she is one of the Imam moosa Kazem's (c) grand daughter. According to its beautiful space, ti is a considerable for pilgrimage and traveling.

The protected area of Mahrooieh: (منطقه مهرئییه)

The protected woods and regions of Mahrooich located near Kalmorz Mountain in Fariab district, and it is one of the beautiful woods of Kerman province, and also it is one of the natural registered monuments.

Zarchin valley: (تنگ زرچین)

Zarchin valley is full of date trees, located in the west-north of Kahnooj near Kalmorz Mountains. There is a seasonal river in the valley that flowduring winter and spring.

Dargaz: (درگز)

Dargaz is a mountain inhabited without residence that located



in the south of chahzeyarat village. It is a beautiful valley and full of date trees. In the recent years and aquifer dam built in this valley.

Divanmorad pilgrimage: (زیارت دیوان مراد)

It is a village near to Kalmorz Mountain with 15 family houses. There is a Imamzadeh tomb that pilgrimage by the people of Kahnooj district.

Shaith pilgrimage: (زیارت شیث)

It is in the north of Bangood village in a valley of Kalmorz Mountain.

Kahnooj historical castle: (قلعه تاریخی کهنوج)

This castle located in the center of Kahnooj city and interpreted as the city bezel.

Zargham castle: (قلعه زرغام)

This castle built by Zarghamolsaltaneh near Naserabad hills.

Golashkerd castle: (قلعه گلشکرد)

This castle is located in Shoor Mountain, have many historical spaces and hills and a valley with beautiful date trees. Bargah date gardens are in this valley. The other tourism slightly places are: abbarik, Dekehan village citrus orchards and natural and pleasant spaces that many people them during Nowrooz celebration.



Abshooieh village: (تنگ آبشوییہ)

This valley is in Moordan famed as a green tunnel where have the most pleasant climate and weather in the district.

Konar Eshghi woods: (جنگل کنار عشقی)

In chahrigan village and close to date and citrus orchards and farms and also verdant spaces of cucumber, tomato, water melon, farms there is a beautiful landscapes of lotus tree woods that every one who visit this place can enjoy himself.

Gorg-e Solimani: (گرگ سلیمانی)

Gorg-e Solimani village is located in 10km west-south of Kahnooj city on a mountain pass that can see Kahnooj city from there. This village has many mineral water springs and a Subterranean Canal and very beautiful garden full of old jams, mango, orange and date palm trees. Also they are some valleys with palm trees and fresh water springs. Imamzadeh Pirgol located in this village that its inscription has been stolen some years ago. according to performed research, the inscription belonged to first part of Islam and was written by Kufi line that inscribed the name of Aliebn-e Hossien ebn-e Aliebn-e Al-e Tahan tribe, the muezzin of Komolin mosque, on it.

Rozan: (روزان)

Rozan is a green and verdant valley 2km long with 3000 palm trees located between Grook Mountains, many birds such as: porridge and dull yellow live in this valley the carom mine is

in the west of the mountain.

Gishkander: (گیشکندر)

Gishkander village is at 3km distance of Kahnooj city, Imamzadeh Bibi Tayyebeh one of the Moosa ebn-e Jaffar grand daughters buried there. The Demilak altitudes are in the southern side of the city. There is an old palm trees park near to this village that on Friday many kahnooj and near by village's citizen come to this park.

Golbaf district: (بخش گلباف)

Golbaf district is located in 125km south east of Kerman, between high mountains that has mountain, moderate climate and 66 villages. Golbaf population is more than 20,000 that reside in 7500 km² area. The citizen population is about 13000 and the city area is about 18km², the altitude of the city from sea surface is 1750m. Golbaf is connected to shahdad form the north, to Bam from the south, to Kavar road from the east and to Mahan-Bam road from the west. One thousand years ago it was named Khabgh. Golbaf has a lot of water sources and fertile lands. The other name of Golbaf was Goodali, because, it is located in a deep land. Gouk has two meanings: one is heroes that express the Gouk's gun men bravery, and the other meanings are deep that express small it. The recent name of this district is Golbaf that express good quality of carpets and also carpet weaving industry Gouk renamed to Golbaf in 1969.



Kahnoj 



Tourism attractions: (جاذبه های گردشگری)

According to historical text, Golbaf had a very high tower and castle in the past and occupied by Mahmood Afghan army. Also during the Zandieh government, named Golbaf in Kerman history. Golbaf antiquity is more than one thousand years ago. At the present time, the existence of cypress and plane old thrces in this city is the samples belong to the past era. The kanats very complex network shows an old economic discipline and background.

Golbaf background.

Golbaf historical monuments:

1. Golbaf castle and water pit is located in Shahpari district.
2. Keshit village castle
3. The holy shrine of Imamzadhe Zied mahmood in Hormak village.
4. Soltan Hassan Shah tomb in Abgarm village.
5. Shah Shamsaddin tomb in Rezno district
6. Shickh Janid tomb in Golbaf near the castle
7. Shickh mortaza Nieshaboori in Golbaf near water reservoir.
8. Soltan Aboosaeed Abolkhier tomb at Glbaf cemetery.
9. Haj seyyed Hassan Khorasani tomb (Haj agha).
10. Hashtadan historical castle at Hashtadan village.
11. GazAli morad hills in the east of Keshit.
12. Enamel furnaces monuments in the east of Keshit.

Other historical attractions in Golbaf:

One of the trees interesting to see is an old cypress with about 1000 year>s age, 6m diameter and 40m height. In the past, it was a great holy cypress tree that the people covered the cypress trunk with black dress for mourning ceremony, and in wedding ceremony, turned the bride around the cypress trunk. This kind of holy is for the purpose of plant it by the famous mystic Aboo Saeed Abolkhier. Golbaf endless lake is one of the wonderful places interesting to see in Golbaf. Kerman geography book expresses that Agha Mohammad Ali Kalantar immersed 300ms rope into the lake by suitable tools never reach to the end of lake, he said that no one except God Knows the bed of this lake.

Golbaf geographical and recreational monuments:

1. City park
2. Bidooich waterfall
3. Abgarm village that have several mineral water ponds and it is very useful.
4. Banadr Jooshan waterfall
5. Golbaf hot spring
6. Keshit mineral waterfall

Manoojan Township: (شهرستان منوجان)

Tourism attractions:

Imanzadeh mohammad Saleh: (امامزاده محمد صالح)

This holy shrine tomb belongs to one of the Imam Ali grand son that lived and died here in the first Islamic centuries. The date on the grave stone shows 757EC that probably is the end



Golbaf 



reconstruction of the tomb.

Manoojan historical castle: (قلعه تاریخی منوجان)

This castle is a tourism target attraction which is located in the center of city and belongs to Timurid era. This castle was considered by the region governors, because of special situation. The castle seems to be a residential castle from first to 7th 8-th Islamic century.

- Manoojan castle is in the center of the city.
- Davooti ancient and historical hills (south of Manoojan)
- Kahnak ancient hills in the east of Manoojan
- Golsorgh ancient hill
- Kahinshahan ancient are that had qunat and was a historical path

It was said that Nadershah Afshar during his traveling to India for some day stayed in this place. The stone basin of this area still is remaining. This village has many palm trees with residential houses.

Kaner ancient castle is located in 8km Manoojan, it was said that Kaner was very strong man and has been governing in this castle. His horse stables are still reman.

- Roze Eram garden at 12km Manoojan
- Jakestan and Kakestan ancient areas at 30km east of Manoojan.
- Kuhshr Bank and Sargoroooh ancient area with 7 ancient hills in the south of Manoojan.
- Sookhtegan Bazgard and Moghmer ancient area in the south east of manoojan.
- Abbas ebn-e Moosa ebnejaffar pilgrimage in the east of Manoojan.
- Shah-e mardan pilgrimage in the Dehno village.
- Shah Ashraf pilgrimage (Shiekh Jelaladdin Shah Ashraf Noorani) located at the central Manoojan castle.
- Bibi Maryam Pilgrimage at Manoojan Castle.
- Haji Ibrahim pilgrimage one of Imam Mohammad Bagher gradson near to Moghmer ancient area in the east of Manoojan.
- Nanoojan mineral water of ther Manoojan emergency.
- Deyran mineral water at Roze Eram.
- Negaran mineral water at Roze Eram.
- Bibi Sacoo mineral water at Roze Eram.

- Bibi Sanimeh mineral water Rozeh Eram.
- Ganoo mineral water at 20km Manoojan. (Ghaleganj-manoojan road).
- Stony dome which built during Shah Abbas era.

Rozeh Eram garden: (باغ روضه ارم)

Rozeh Eram garden is located in 12 km south of Manoojan that have many big trees like mango, jam and palm trees to see them is very interesting.

Jiroft / den vali water fall



dalfard/dareh tang 













KERMAN PROVINCE TRAVELING EMERGENCY INFORMATION:

Cultural heritage, handicrafts and Tourism organization.

Central office	Tel.Number
The province central had quarter office (Tourism house and traveling facilities.)	0341-2220430
Head quarter office fax: Tourism house and traveling facility.	0341-2220429
Cultural heritage and Tourism org.	0341-2816505-7
Tourism assistant manager	0341-2816706
Communication and cultural assistant manger	0341-2455151-2
Renovation and protection assistant manger	0341-2816504
Handcraft assistant manager	0341-2447074
Safe guarding manger	0341-2816503
Protection base commander	0341-2816705
Public relations manager	0341-2816712
Tourism house	0341-2229013

The head quarter travel facilities office: Shahid Kamyab (Aboo Hamed)st.

Moaydi ice house

Tourism leaders' association office: Ganjalikhan square, Ganjalikhan caravansary

<http://www.Kermantourguides. Blogfa.com>

Kerman Cities code numbers

City	Code	City	Code	City	Code	City	Code
Kerman	0341	Joopar	0342	Zarand	0342	Kahnooj	0349
Anar	0392	Chatrood	0342	Sirjan	0345	Anbarabad	0349
Baft	0347	Rabor	0347	Shahrbabak	0392	Mahan	0342
Bard sir	0342	Ravar	0342	Shahdad	0342	Manoojan	0349
Bam	0344	Rayen	0342	Ghaleganj	0349	Arg-e jadid	0346
Jiroft	0348	Rafsanjan	0391	Kuhbanan	0342	Sirjan trade zone	0347347

Residential units (Hotel and motel)

Residential units (Hotel and motel)	Telephone NO	*	Address
Pars Hotel	0341-2119301	5	Farhangian crossroad-Kerman
Tourism motel	0341-2445203	3	Shafah crossroad-Kerman
Govashir Hotle	0341-2510734	3	In front of trade office-Kerman
Hezar Hotel	0341-2260040	2	Sadi street-Kerman
Akhiavan Hotel	0341-2441411	2	Fioozeh crossroad-Kerman
Kerman Hotel	0341-2513070	2	Tour terminal station-Kerman
Arg-e Jadid Hotel	0341-2611381	2	Jomhoori Blvd- Kerman
Amin Hotel	0341-2250666	2	Shomal Jenooobi street-Kerman
Naz Hotel	0341-2450498	2	Firoozeh crossroad-Kerman
Sahra Hotel	0341-2223198	1	Nazerzadeh st. Qarani square-Kerman
Azadi Hotel	0344-2220095	4	Janbazan Blvd-Bam
Arg-e Jadid	0344-3462671	3	10km distance of Bam-Zahedan highway
Eram residential complex	0344-3462450	2	Arg-e Jadid -Bam
Bam Inn	0344-2313321	1	Imam Khomaini Blvd-Bam
Almas	0341-8224872	2	Ali ebn-e Abitaleb-Rafsanjan
Rafsanjan motel	0391-8222050	1	Imam Khomaini st. Rafsanjan
Abnoos	0391-3231192	2	Amir Kabir square-rafsanjan
Soroosh	0345-5227388	2	Seyyed jamal Asadabadi-Sirjan
Kahkashan	0345-5220470	2	Seyyed jamal Asadabadi-Sirjan
Fadak	0345-3225525	2	Ebne-sina st. Sirjan

Sirjan motel	0345-3227878	1	Imam khomainsi st. Sirjan
Mahan motel	0342-6222700	1	Jandarmary square-Mahan
Daghyanoos	0348-2214359	2	Noorshomali st. - Jiroft

Residential Hostels

Name	Telephone. No	Address
Aboozar	0341-2226244	Shahid Motahari st. Kerman
Sadi	0341-2443802	Shahid Sedoogi st. Kerman
Milad	0341-2450617	Shahid Sedoogi st Kerman
Azadi	0341-2227007	Taleghani crossroad-Kerman
Omid	0341-2220571	Qarani square-Kerman
Bahar	0341-2224590	Tohid squar-Kerman
Reza	-	Shohada square (Moshtaghieh)Kerman
Ferdowsi	0341-2226714	Motahari st. Kerman
Valiasr	0341-2224912	Taleghani st. kerman
Iran	0341-2223984	Ghods st. Kerman
Rezvan	0341-2224548	Mirza Reza Kermani st. Kerman
Rastegari	0347-4223705	Taleghani st. Baft
Sajad	0342-52225800	Imam khomainsi st. Bardsir
Jahangard	0344-2215842	Seyyed جمال Asadabadi-Bam
Bolvar	0348-2214808	Halil Blvd. jiroft
Jahan	0348-2213280	Shohada square-jiroft
Edalat	0347-4522877	Imam Khomainsi st. Rabor
Peyman	0391-5224560	Shahid Motahari st. Rafsanjan
Heydari	0391-5230609	Ibrahim square-Rafsanjan
Saadat	0342-4224620	Pelestin st.Zarand
Pars	0345-4226137	Ayatollah saeedi st. Sirjan
Naz	0345-3223998	Seyyed Jamal Asadabadi Blvd. Sirjan
Kasra	0345-4225172	Imam Khomainsi st. Sirjan
Khalili	0345-4227267	Imam Khomainsi st.Sirjan
Mellat	0345-4222540	Ghods st. sirjan
Enghelab	0349-5223220	Shahid Beheshti Blvd . Kahnooj
Rezvan	0342-6222017	Shohada Blvd.mahan
Qaem	-	Kerman tri-roads Sirjan

Insurances offices

Name	Tel.Namber
Asia	2457793-4
Alborz	2458294-5
Iran	2223761
Tamin Ejtemaee (social security)	2266552-3
Khadamat Darmani (therapeutic services)	2445937-9
Dana	2449065
Parssian	2735103-7
Sina	2721511
Day	2119346
Karafarin	2733961

Tourism and Traveling Agencies

Name	Telephone	Address
Kerman Balan	2441192	Eghbal Ave.Kerman
Kerman Tour	2450465	Bahmanyar st. Kerman
Kerman Zamin	2225977	Ferdowsi Ave. Kerman
Kerman Shargh	2450828	Jomhoori Blvd. Kerman
Parseh	2446002	Sedooghi Blvd. Kerman
Parbal	2455022	Jahad Blvd. Kerman
Parandeh sefid	2261061	Shariatt Ave. Kerman
Topsair	2250214	Shahid Chamran Ave. Kerman
Jenoob-e shargh	2262701-4	Piroosi st. imam Ave. Kerman
Setareh Karmania	2260930-40	Basij square. Kerman
Mahya	2459701	No, 5, parvin Etesami st. Kerman
Boland Asman	2451404	Bahmanyar st. Kerman
Raya	2454527	Somayyeh crossroad Kerman
Kerman Golchin	2237423	Taleghani Ave. Kerman
Jazebbeh Kavir	2452527	Imam jomeh ave. Kerman
Kerman gasht	2260217	Hafez st. Kerman
Sepand Asa	2454606-7	Eghbal Ave. Kerman
Sayahan Nasim	2441005-7	816 Boostan st. Shiraz Blvd-Kerman
Komail	2459728	Bahrolollom st. Bahonar town-Kerman
Kerman Hejrat	2528061	No, 7 Imam Hossien Blvd-Kerman
Aran Kavir	2237319	Mostafa Khomainsi st. Kerman
Aftab gardoon kavir	2516455	No 46, Malek ashtar st. Kerman
Akhtar sair	2528802	Motahari park- Kerman
Arikeh parvaz	2524141-2	Khajoo st. Kerman
Atlas Gasht	2444015	Bahmanyar st. Kerman
Besharat	2253845	Shahid Bahonar st. Kerman
Bina sair	22662540	Vakil bazaar-Kerman
Bootia Sabz	3316449	17 Shahrivar st
Pars Nick	2119375	Pars hotel trade complex
Bootia	2272865	No 22 Shahid Rejaie st. Kerman
Bardia	2522224	No 13 Motahari park-Kerman
Zeytoon	2457357	Jomhoori Blvd-Kerman
Safer	2463383	No-1 24Azar st – Kerman
Seyahat Sanayeh	3238280	Imam Blvd Kerman
Shadestan	2474871	Azadegan Blvd-Kerman
Shayegan	2233327-8	Valiasr square
Kariman	2262351	Adib st. -Kerman
Saba Sair	2535605	Esteghlal St. – Kerman
Taravat Sahab	2533606	Tour terminal station-Kerman
Vesal Baghi	2221596	No-3 Molavi st. Kerman
Kavir Asman	3221103	Imam st. Anar
Rahafarin	5222698	Imam st. Bardsir
Samaneh Nakhil	2312324	Imam st Bam
Seyahat Sabzvaran	2218180	17 Shahrivar st. Jiroft
Sevice gasht	3725165	Valiasr st. Ravar
Rahyar	5235230	Modares st. Rafsanjan
Roodan tour	5224021	43 Taleghani st. Rafsanjan
Noor Kaviv	5227170	Imam st. Rafsanjan
Pishro	5234244	Sarallah st. Rafsanjan
Sharif	5225512	13-Taleghani Blvd Rafsanjan
Rahad	5225048	Shohada Blvd Rafsanjan
Gohar Kavir	5231010	Shariatti st. Rafsanjan

Mahan Tour	5230523	Imam st. Rafsanjan
Leil and Nahar	5224340	Amir Kabir st. Rafsanjan
Mehregan gasht	09131916365	Mostafa Khomaini st. Rafsanjan
Mashar	4221414	Mosalla st. zarand
Setareh Jenooob	4229940	Beheshti st. Zarand
Zarand Seir	4226694	Bahonar crossroad zarand
Setareh Shab-e Zarand	4230693	13 Ferdowsi st. Zarand
Paya	4224488	Gharbi st. sirjan
Sirjan Tour	4233901	Ghods st. sirjan
Asman samangan	3226255	Taleghani st. sirjan
Arata	3224583	Ebn-e sina st. sirjan
Aryan parvaz	4233326-7	Shahid Nasiri crossroad sirjan
Iback	3231511	Dr, Shariatti st. Sirjan
Olya	4235020	Seyyed jamad Asadabadi Blvd Sirjan
Airsa	5223888	Seyyed jaman Asadabadi Blvd sirjan
Simorgh	4225464	Najafi croosroad-Shahrabak
Meymand zamin	424188	14-Jahad Blvd. Shahrabak
Showbad	5222723	Bahonar st. Kahnootj
Kahno	5226346	Imam st.kahnootj
Totia Kuhbanan	4724114	Imam st.kuhbanan
Ilia	4222647	Imam st.Baft
Arshia	09133420316	Imam st – Mahan

Universities

Name	Tel.Number
Kerman Islamic Azad university	3210043
Peyam Noor	3341460-7
Jame Elmi-Karbardi	2449055
Chamran	3220441-5
Shahid Bahonar	3220041
Oloom pazeshki (Medical Sciences)	2113192

Banks

Name	Tel.Number	Address
Tejarat	2262441	Shahid Kamyab st-Kerman
Sepah	2262997	Dr, shariatt st-Kerman
Saderat	2224801-2	Jomhoori Blvd- Kerman
Sanat, Madan	2461467	Jomhoori Blvd Kerman
Refah Kargaran	2234522	Shariatt st. Kerman
Keshavarzi	2467252	Sepah st. Kerman
Maskan	2269119	Qarani square, Sadi st. Kerman
Mellat	2264001-4	Taleghani cross road-Kerman
Melli	2222611-2	Edalat st. – Kerman
Eghtesad Novin	2465771-2	Azadi Squar-Kerman
Pasargad	2265859	Shahid Rejaiee.st Kerman
Parssian	2466630-3	Jomhoori Blvd. Kerman
Saman	2223386	Qarani st – Kerman
Karafarin	-	Nader st,jomhoori Blvd. Kerman-

Museums

Name	Tel.Number	Address
Ganjalikhan anthropology	2225577	Ganjalikhan square-Kerman
Coin Museum	2231879	Ganjalikhan square-Kerman
Ganjalikhan mosque	2231879	Ganjalikhan square-Kerman
Harandi Garden	2455151	Tahmasabad crossroad-Kerman
Masjed-e Jame (Grand mosque)	2224130	Shohada square- Kerman
Jebalieh stone	3122000	Shohada street-Kerman
Ostad Sanatti	2221882	Baghemelli square- Kerman
Zoroastrian	3126686	Shohada street-Kerman
Shahid Bahonar	2229344	Shahid Bahonar street-Kerman
Defa-e Moghdas (Holy defense)	2717710	Paradise Blvd-near to Mosalla – Kerman
Paleontology	3222032	Shahid Bahonar university-Kerman
Lithology	3222032	Shahid Bahonar university-Kerman
Zoology	3222035	Shahid Bahonar university-Kerman
Biology environment	2810131	Havanirooz Blvd-Kerman
Periodicals (Matboat)		Sheyokh Mosque-Kerman
Agira (Education org)	2611545	After railroad-Kerman
Shah Namatollah vail	6222414	Shah Namatollah threshold-Mahan
Mahan Shahzadeh garden	6222103	Bagh-e Shahzadeh-Mahan
Jiroft archeology	2217557	Halilrood Blvd-Deliry park-Jiroft
Rafsanjan archeology	5229016	Shahid Beheshti street-Rafsanjan
President Museum	3222960-4	Amirkabir square- Rafsanjan
Sirjan anthropology	5232414	Valisr street-sirjan
Meymand anthropology	09131403695	Atashkadeh Roosta-36km Shahrabak

Gardens

Name	Address
Harandi garden	Somayyeh (Tahmasabad crossroad) Kerman
Shahzadeh garden	35km Kerman-Mahan
Motavalli Bashi garden	Near by Shah Namatollah vali Tomb-Mahan
Fathabad garden	25km Kerman
Stony garden (Bagh-e Sangi)	35km-sirjan
Bagh-e Rozeh Eram	12km-south of Manoojan
Narmashir Mehr complex	Tri-road Bam-Zahedan-Iranshahr

Natural protected areas:

Name	Area Hectare	Address
Anjerak protected hunting	23000Hec	Rabor around
Noderhang protected hunting	250000 Hec	45km north of Rafsanjan
Khahr natural park	142982 Hec	Baft around
Shahrabak protected hunting	100000 Hec	Shahrabak around
Roochon wildlife	28171 Hec	Baft around
Mahrooieh wild life	5583 Hec	100km south of Kahnooj
Bidooieh protected area	160534 Hec	45km-Kerman
Siahooni area	230 Hec	Rayen around
Goodghool proteted hunting	50000 Hec	Sirjan around

Mountains and Altitudes

Mountains	Address	Heights
Mount Hezar	114km north west of Kerman-Rayen	4501m
Mouth joopar	43km southeast of Kerman	4135m
Mount Golchin	55km south east of Kerman-Mahaneh-village	4093m
Mount Bagh-e balla	30km north east of Kerman-Mahaneh village	3775m
Mount Golkoohi	80km north east of sirjan-Baghsorkh village	3765m
Mount Shahzadeh	20 km north east of Baft-Bazenjan village	3650m
Mount Ghadamgah	38km south west of Bam-Abgarm village	3520m
Mount Babak	Between shahr Babak and Rafsanjan Township	3473m
Mount Poorkan	32km north east of shahrbabak-west of Rafsanjan	3443m
Mount Bidooieh	41km south east of Shhadad	3230m
Mount floor	South east of Kavirloom	2500m
Mount Chehltan	One of sirjan altitudes	

Waterfalls

Name	Address
Roodfargh waterfall	60km south east of Anbarabad
Daffard waterfall	40km north west of Jiroft
Qleh Alamshah waterfall	The highest point of Mount Jebalbarez
Rayen waterfall	20km west of Rayen
Kuhpayeh waterfall	30km Kerman
Dosary waterfall	13km Anbarabad

Kerman historical trees:

Name	Age	Height	Address
Cypress tree	-	-	Jiroft –Jebalbarez-Sarvetamin
Plane tree	600	12	Baft
Plane tree	1000	12	Baft-Bazenjan
Plane tree	800-1000	20	Kerman-Dehbala district
Plane tree	1000	15.20	Kerman-Dehbala district
Plane tree	500	12	Kerman-Dehbala district
Plane tree	200	15	Kerman-Bayh-e Beyramabad
Cypress tree	1000	22.30	Sirch-Kerman
Plane tree	700	16	Sirch –Kerman
Plane tree	400	-	Sirch-Kerman
Plane tree	600	10.50	Kuhpayeh Kerman
Plane tree	800	20	Kuhpayeh Kerman
Plan tree	500	7	Sekonj- Kerman
Walnut tree	1000	-	Darekar-Baft
Walnut tree	1000	7.5	Bandar Googhar-Baft
Plane tree	400	-	Anjerak-village-Baft
Cypress tree	2500	32	Terz village-Ravar
Willow tree	400	14	Abkoohi village-Ravar
Plane tree	1000	-	Dehbagh-Bam
Palm tree	300	30	Bam
Pistachio tree	1100	-	Odrej-Rafsanjan
Cypress tree	-	-	Imamzadeh Ahmad-Sirjan

Tour guides

Tel-No	Name	Family
09133411977	Hesam / M	Abol Hassani Zadeh
09139970962	Moein / M	Afzali Nasab
09133969314	Soodeh / F	Ahmadi Nezhad
09358431204	Mohammad Reza / M	Akbari
09139385591	Anis / F	Amiri Salar Nasab
09132402811	Azam / F	Anjom Shoa
09133955979	Mohammad Amin / M	Asadi
09131997077	Nafiseh / F	Ashraf Kargar
09133426717	Azam / F	Ashraf Poor
09131440082	Mahmood / M	Ebrahimi
09133437288	Hadi / M	Ganjalkhan Hakemi
09363154414	Mohammad Mehdi / M	Garoosi
09131408107	Sanaz / F	Honarmand Ebrahimi
09137053798	Hamid Reza / M	Karkhani
09136125967	Mahmood / M	Khajeh Bahrami
09132989881	Marzieh / F	Khalili Zadeh Ganjali Khani
09133998433	Fazi Aldin Mohammad/ M	Mahzooni
09133983595	Roya / F	Maleki
09131409161	Majid / M	Minooyee
09139435090	Mehran / M	Moazzami
09131439843	Maryam / F	Moddaber
09138463963	Zahra / F	Molayee
09131976531	Mehran / M	Mozafari Tabatabayee
09132419672	Mojgan / F	Mozafari Tabatabayee
09133412370	Seyyed Amjad / M	Nezami
09131966195	Saeedeh / F	Qasem Poor
09133419712	Hamzeh / M	Rezaei
09132406209	Najmeh / F	Roshan Zamir
09133159548	Nasrin / F	Saadat Khah
09133436108	Ahmad / M	Sar Cheshmeh Poor
09133876830	Mohammad Hossein / M	Shahriar Panah
09132956313	Doran / F	Shams Aldini
09132965147	Asma / F	Sheikh Akbari
09132960615	Arezo / F	Shirazi
09358446992	Fariba / F	Shoja Aldini
09133994638	Arash / M	Sistani
09131997274	Mehdi / M	Soltani Nezhad
09133416787	Samira / F	Taj Aldini
09368905721	Zahra / F	Zand Kargar
09131409859	Ali / M	Zandi
09131983826	Shiva / F	Zendedel Moghadam
09131982482	Amir Hooshang / M	Zendedel Moghadam
09131408165	Fatemeh / F	Zooyavar

Caves:

Name	Address
Torang cave	50km Southeast of Baft-nearby torang village
Dehbakri cave	Dehbakri village-Bam
Cheshmsabz-e Googher	50km Baft
Shabpare Khabr Googher	Khabr protected area-Baft
Shoeyb Googher	Jiroft
Ayyob Googher	Shahrabak
Javaran Googher	Rabor
Davaran Googher	Rafsanjan
Yakh Googher	Peak of mount Joopar-Kerman
Oderej	Rafsanjan

Education office and Farhangian Norooz Settle Stations:

Name	Telephone –No	Address
Kerman education general office	0341-2226071-4	Moallem street-Kerman
Kerman Norooz settle base	0341-2122861-3	Jomhoori Blvd-Kerman
Anar office	0392-3222311	Imam street –Anar
Baft office	0347-4227611-4	Shahid Bahonar Blvd
Bardsir office	0342-5220331-2	Moallem street
Bam office	0344-2217001-3	Azadi square
Jiroft office	0348-2212616-7	Dehhoda cross road
Ravar office	0342-3723441	Imam Khomaini street
Rayen office	0342-6222584	Modares square
Rafsanjan office	0391-5234501-5	Ghaffari street
Zarand office	0342-4224380-1	-
Sirjan office	0345-3234711-2	Sardar-e jangal Blvd
Shahdad office	0342-7220091	Pasdaran square
Shahrabak office	0392-4222023-7	17 Shahrivar street
Qaleganj office	-	-
Kahnooj office	0349-5223772	-
Anbarabad office	-	-
Mahan office	0342-6222044	Imam Khomaini street
Kuhbanan office	0342-47223001	Taleghani street
Manoojan office	0349-6620018-9	Pelestin street

Teacher's hostels (Khane moallem)

Name	Telephone	Address
Kerman Teacher's hostel	0341-3127003-5	Shohada square-shohada street (Zaristf)-Kerman
Farhangian Teacher's hostel	0341-2110272	Jomhoori Blvd-Kerman
Baft Teacher's hostel	0347-4223001	Imam street
Bam Teacher's hostel	0344-2219961	Imam Hossien square
Jiroft Teacher's hostel	0348-2215188	Dampazeshki crossroad
Ravar Teacher's hostel	0347-3726403	Imam street
Rabor Teacher's hostel	0347-4522005	Infront of Melli bank
Rafsanjan Teacher's hostel	0391-4223388	Shahid Partoee street-Bahonar Blvd
Roodbar Teacher's hostel	0349-5720080	Near to education office
Sirjan Teacher's hostel	0345-3228877	Sardare jangal Blvd
Shahrabak Teacher's hostel	0392-4224270	Imam Hossien street
Kahnooj Teacher's hostel	0349-5222313	Beside education office
Mahan Teacher's hostel	0342-6232230	In front of electricity office
Manoojan Teacher's hostel	0349-6621305	Imam street

Hospitals

Name	Tel	Address
Arjomand hospital	0341-2225150	Shariatti street-Kerman
Afzalipour hospital	0341-3222250-9	Near by Bahonar university-Kerman
Ayatollah Kashani hospital	0341-2260041-5	Aboohamed st reet-Kerman
(c)Hazrat Fatemeh	0341-2233057	Sepah street-Kerman
Raxieh firooz hospital	0341-2228484	Aliebn-e Abitalb square-Kerman
Burning emergency ward hospital	0341-2115780-9	Shafa street, jomhoori Blvd- Kerman
Seyyedoshhada hospital	0341-2526280	Esteghalal street –Kerman
Shafa hospital	0341-2115780-9	Shafa street, Jomhori Blvd-Kerman
Shahid Bahonar hospital	0341-2235011-7	Qarani street, Valiasr square-Kerman
Valiazr hospital	0392-3222115	Jomhoori Islamic Blvd-Anar
Emergency center	0392-3470237	Railway yown-Beyaz
Ayatollah Kashani hospital	0347-4223605-7	Azadi square-Imam street-Baft
Jadid hospital	0347-4222032	Peyambar Azam Blvd-Baft
Shahid Yavari hospital	0342-5221607	Bardsir
Qaem hospital	0342-5222106-9	Bardsir
Aflatoonian hospital	0344-2210905	Bam-Kerman highway-Bam
Pastor hospital	0344-2319400-4	Bam –Kerman highway-Bam
Ayatollah Kashani hospital	0348-2412401-2	Modares street-Jiroft
Imam Khomani hospital	0348-2312403-6	Bimarestant cross road-Jiroft
Ali ebn-e Abitaleb hospital	0342-3729130-3	Imam street-Ravar
Clinical center hospital	0342-6222027	Bimarestan street-Rayen
Ali ebn-e Abitaleb hospital	0391-8220000	Aliebn-e abitaleb square-Rafsanjan
Moradi hospital	0391-5230080-3	Ghaffari street-Rafsanjan
Sina hospital	0342-4223276	Pelestin street-zarand
Imam Reza hospital	0345-3222051-6	Ebn-e sina street-sirjan
Dr, Gharazi hospital	0345-4202200-4	Shafa street-Malek astar Blvd-sirjan
Aliebn-e moosarreza hospital	0342-7220221	Shafa street-pasdaran square-Shahdad
Valiasr hospital	0392-4222051	Jahad Blvd-Shahrabak
Clinical center hospital	0394-5224270	Kahnooj
Road emergency center hospital	0342-6225115	Shohada Blvd-Mohan
Cliniacal center hospital	0342-4722103	Azadi square-Kuhbanan

First aid road emergency stations:

Stations	Rout	Telephon.No
Chatrood station	Kerman-Mashhad	0342-3271192
Hojedk tri-road	Kerman-Mashhad	0342-3560315
Ravar	Kerman-Mashhad	0342-3727700
Darband	Air port-Kerman	09133436753
Dig Rostam	Ravar-Mashhad	09133436859
Abaregh	Golbaf-Bam	09133436852
Bam	Bam	0344-115
Fahrej	Kerman-Zahedan	0342-4360115
Jebalbarez	Kerman-Jiroft	0349-4220115
Jiroft	Jiroft	0348-115
Sardooieh	Sardooieh	0349-3720719
Jahadabad	Jiroft-Kerman	09133436858
Baghin	Beside Baghin-police station	0342-3342995
Bardsir	Bardsir	0342-5227915
Khaneh sorkh	Bardsir-sirjan	09133436857
Sirjan	Sirjan	0345-115
Sirjan	Sirjan-Bandarabbas	09133436855
Sirjan	Sirjan – Shiraz	09133436854
Negar	Kerman-Baft	0342-5380973
Kafanooieh	Negar-Baft	0342-5350622
Shahdad	Shahdad	0342-7380333
Manoojan	manoojan	0349-6620115

Kerman clinic stations:

Name	Telephone	Address
Tamin Ejtemae	2710400	Daneshjoo bvd-Abbaspour Blvd
Hazrat-e Abolfazl	2720885	Shahid Rejaiee street
Medical emergency station	2725000	Shahid Rejaiee street
Specific seases station	2712001-3	Shahid Rejaiee street
Ayatollah Kashani	2260041-6	Aboo hamed street
Farhangian	2263391-2	Bahonar crossroad
Fatemieh	2224488	Ahmadi tri-road
Seyyedoshohada	2261295	Shahid mostafa Khomaimi street
Nimeh shaban	3321988-9	Shahbanieh crossroad 22 Bahman Blvd
22 Bahman clinic	3316599	22 Bahman Blvd
Mahan red cross	0342-6222433	Red cross street mahan

Kerman province Airports

Name	Telephon	Address
Kerman Airport	0341-2110113	Jomhoori Islami Blvd
Bam Airport	0344-3462643	10km Bam-Zahedan road
Jiroft Airport	0348-2410083	Dam (sad) road
Rafsanjan Airport	0391-5230707	Sarcheshmeh road
Sirjan Airport	0345-3226250	Imam Reza Blvd

Kerman province Airlines:

Kerman- Tehran	Kerman –kish	Rafsanjan –Tehran
Kerman-Dubi	Kerman-Mashhad	Jiroft-Tehran
Kerman-Damascus	Bam-Tehran	Sirjan –Tehran

Day and night pharmacies

Name	Telephone	Address
Azadi	0341-2455777	Khatamolanbia building-tahmasbabad crossroad
Imam Reza	0341-2457766	Imam Jomeh street-Kerman
Omid	0341-2223200	Aboohamed street-Kerman
Bakhtiary zاده	0341-2265511	Ahmadi triroad-Kerman
Dr, Behboodi	0341-2458891	Bahmanyar street-Kerman
Dr, Parsaie	0341-2222711	Kerman
Dr, Zaim	0341-2226970	Valiasr medical complex-Khajoo crossroad
Fatemieh	0341-2265511	Taleghani street-Kerman
Valiazr	0392-3470200	Mainroad-Beyaz (Anar)
Dr, Habibi	0347-4228575	Imam street-Baft
Helal Ahmar	0347-4223235	Imam street-Baft
Dr, Hoosh mand	0342-5225109	22Bahman Blvd-Bardsir
Dr, Mehni	-	Imam Khomainsi street-Bam
Helal Ahmar	0344-2214656	Shahid shariatti street-Bam
Shabanehroozi	0348-2216187	Shahid Rejaie street-Jiroft
Ali ebn-e Abi taleb	0342-3729130	Imam street-Ravar
Pastoor	0342-6622228	Enghlab square Rayen
Aliebn-e Abitaleb	0391-8220001	Bimarestan square-Rafsanjan
Helal Ahmar	0391-5233034	Shohada street-rafsanjan
Dr, yeganeh pour	-	Zarand
Farhang	0345-3234990	Farhangian crossroad –sirjan
Helal Ahmar	0345-5220062	Takhti street-sirjan
Dr, Rezaie	0342-7220600	Taleghani street-Shahdad
Dr, Hossieni	-	Kahnooj
Shahrbabak	-	Imam street-Shahrbabak
Mahan	-	Imam street-Mahan
Kuhbanan	-	Imam khomainsi Blvd Kuhbanan

Kerman province Railways

Name	Telephone	Address
Kerman	0341-2110762	Before railway bridge-Shahid sedooghi Blvd (Tehran road)
Bam	0344-210431-3	Ary square-beside Azad university
Rafsanjan	0391-5224021	-
Zarand	0342-4222810-2	-
Sirjan	0345-4310901-3	Imam Reza Blvd

Kerman Bus Passenger terminals

Name	Telephone	Address
Cooperation (1) NO (Iran peyma)	0341-2513354	Ghods Blvd-Bus passenger terminal
Cooperation (Jahanpeyma) 3	0341-2512317	Ghods Blvd-Bus passenger terminal
Cooperation (Mihannoor)4	0341-2513813	Ghods Blvd-Bus passenger terminal
Cooperation (Kamyab)6	0341-2516752	Ghods Blvd-Bus passenger terminal
Cooperation (Adl) 7	0341-2512700	Ghods Blvd-Bus passenger terminal
Cooperation (Homa) 8	0341-2513081	Ghods Blvd-Bus passenger terminal
Cooperation (Sirosafar) 14	0341-2513999	Ghods Blvd-Bus passenger terminal
Cooperation (Bita) 15	0341-2512573	Ghods Blvd-Bus passenger terminal
Cooperation (Iran sima) 16	0341-2513892	Ghods Blvd-Bus passenger terminal
Kerman sir cooperation	0341-3125065	Shahid Rejaie street
Nasir Ravar cooperation	0341-3127557	Shahid Rejaie street
Oghab peyma cooperation	0341-3322941	At the beginning of Kerman-Bam road

Anar Bus passenger terminal

Etminan cooperation	3222424	Imam Khomaini square
---------------------	---------	----------------------

Baft Bus passenger terminal

Cooperation 4	4222627	Imam khomaini street
Cooperation 7	4222442	Ershad-e Islami street

Bardsir Bus passenger Terminal

Hojat cooperation	5227578	22 Bahman Blvd
Rah afavin cooperation	522698	Imam street
Mihan nour cooperation	5227476	Imam street

Bam Bus passenger terminals

Cooperation 1	09131442079	Arg-Terminal
Cooperation 6	09131440612	Arg-Terminal
Cooperation 7	09131440702	Arg – Terminal
Cooperation 8	09133408147	Arg-Terminal

Jiroft Bus passenger Terminal

Name	Telephone	Address
Cooperation 2 No	2213849	Halilrood Blvd
Cooperation 4	2215674	Dolat street
Cooperation 7	2217567	Shohada-e Gonnam square

Rayen Bus passenger Terminal

Cooperation 16 (Vatan peyma)	6622829	At the beginning of modares street
Cooperation 3	6622438	Imam street

Ravar Bus passenger Terminal

Ali ebn-e Moosarreza	3722578	The city entrance Blvd
Cooperation:		

Rafsanjan Bus passenger terminal

Cooperation (1) NO (Iran peyma)	5231037	Azadi Blvd-Terminal
Cooperation (4) (mihan Nour)	5225267	Azadi Blvd-Terminal
Cooperation (Adl) 7	5226540	Shohada square
Cooperation siro safar	5228890	Azadi Blvd-Terminal
Cooperation 15	5226740	Shohada square
Cooperation 8	5226640	Shohada square

Sirjan Bus passenger Terminal

Cooperation (1) (Iran payam)	4229097	Hafez street
Cooperation sirosafar	4225955	After petrol station-Ghods street
Piroozi cooperation	-	After petrol station-Ghods street

Shahadat Bus passenger terminal

Amin cooperation	7220947	Ghavamin street_Imamzadeh zied crossroad
Aram kavir Nakhl institute	7221300	11alley Taleghani street

Sharbak Bus passenger Terminal

Cooperation (3) No	4223220	Main road-Terminal
Cooperation 15	4223220	Main road-Terminal
Cooperation 16	4222192	Main road-Terminal

Kahnooj Bus passenger Terminal

Cooperation Bus passenger	5228181	Shahid Beheshti Blvd
---------------------------	---------	----------------------

kuhbanan Bus passenger Terminal

Valiasr cooperation	4724755	Infront of electricity office, Imam crossroad
Giti Navard cooperation	4722632	Shohada square, Azadi Blvd.

Manoojan Bus passenger Terminal

Mosaferbari cooperation	6620195	Nearby telecommunication center Imam street
-------------------------	---------	---

Kerman Market centers

Name	Address
Old bazaar complex	Shohada square-Arg square
Azadi great shopping area (passage)	Azadi square
Millad passage	Shahid Beheshti street, Azadi square
Golestan passage	Imam jomeh crossroad, jomhoori Blvd
Reza passage	Tahmasabad crossroad, shahid Beheshti street
Valiasr passage	Tahmasabad crossroad
Atlas	Valiasr square

Anar Market centers

Anar bazaar	Imam khomaini street
-------------	----------------------

Baft market centers

Valiasr bazaar	Ershad street
Misam bazaar	Mofatch street

Bardsir market centers

Central bazaar	Imam street
----------------	-------------

Bam Market center

Bam market center	Imam Khomaini crossroad
Sajjad bazaar	Day market

Jiroft market centers

Market centers	Taleghani street-Rejaie street
Mellat, Qaem, Seyyedi Sehandi shopping areas	

Ravar market centers

Market center	Hossienieh crossroad, Imam street
---------------	-----------------------------------

Rafsanjan market centers

Name	Address
City great passage	Shohada st.
Kosar passge	Imam st
Glass tower Trade complex	Amirkabir sq.
Sepah market	Teleghani Blvd
Ceiling market	Between Behesti-frdowski sts
Rafah market	Ibrahim sq.

Sirjan market centers

Ceiling Bazaar	Imam Khomaini st
Mahyashahr market	Seyyed jamal Asad abadi Blvd
Kando passage	Razavi crossroad. Dr sadeghi Blvd
Kosar passage	Imam st.

Shahdad market centers

Market center	Teleghani st, Imam Hossien sq.
---------------	--------------------------------

Kahnooj Market centers

Market centers	Imam khomaini st
Qaem and Aadi passage	Imam Khomaini st
Amiri passage	Imam Khomaini st

Manoojan market centers:

Manoojan bazaar	Imam Khomaini st
-----------------	------------------

Pension house

Name	Tel .No	Address
Maryam	2266918	Vahshi Bafghi st. Kerman
Yas	2264393	Qarani sq. Kerman
Markazi	24464159	2 No esteghlal st. Kerman
Ghasr Khazra	3229001-2	Imam high way-Kerman
Saba	2222759	Imam st. Kerman
Govashir (1)	2526717	18 No, mirza Aghakhan st.
Govashir (2)	2527754	28 No, mirza Aghakhan st.
Amir	0347-42223240	Near city park. Imam Khomaini Blvd. Baft

Military and police stations

Name	Tel-No
Secret police station	130
Drug campaign police station	128
Emergency police center	110
Public supervision office	197
Baghin road police station	2188341-2
Chatrood road police station	03423270300
Mahan road police station	2182413
Shahrabak road police station	2184796
Bam road police station	03482312332
Jiroft road police station	03443224200
Anar road police station	09323222525
Sirjan road police station	034542224545
Baft road police station	2186705
Police station No 11	2183150
Police station No 13	2183554
Police station No 14	2183152
Police station No 15	2183166
Police station No 16	2183154
Police station No 17	2183520
Police station No 19	2183156
Police station No 20	2182242
Sarasiab police station	3351981
Social consultation center	2718937
Social manager assistant	2477087

Restaurants:

Name	Tel-No	Address
Aryana	0341-2118206	No 10, shahid st. Kerman
Akbar joojeh	0341-2440026	14 shahid Beheshti st. Kerman
Sayyah	0341-2110126	Infront of technical university, jomhoori Blvd. Kerman
Khansar	0341-24413339	No,6, Hezaroyekshab st. Kerman
Khayam	0341-2459626	Shahid sedooghi Blvd st. Kerman
Kamalolmolk	0341-2440391	Shafa st. Kerman
Saardar	0341-2264014	Shomaljenoobi triroad-Kerman
Soothe Delan	0341-2465490	No 14 shahid Beheshti st. Kerman
Shabha-e telaie	0341-2227934	Aboohamed st. Kerman
Zeyafat Beheshti	0341-2444778	Hamzeh Blvd, jomhoori Blvd
Kashkool	0341-2451176	No, 1-shafa st.
Golsang	2115758-0341	
Mahan	0341-2261576	Shoja passage-valiasr sq
Max (Qooch)	0341-2443482	Hamzeh Blvd, Kerman
Melli	0341-2515519	Khajoo st.
Mehr	0341-2229235	Infront of park, parizi st
Nayeb	0341-2456408	Imam jomeh crssroad, jomhoori Blvd
Sib	-	No, 10-Bahmanyar st
Vakil	0341-2225989	Vakil Bazaar-Kerman
Hezaroyekshab	-	Hamzeh Blvd, jomhoori Blvd, Kerman
Azarbaiejaniha	0392-3222791	Khalij fars Blvd, Imam sq. Anar
Ghasr	0392-3224833	Imam sq. Anar
Alborz	0347-4226233	Imam st. Baft
Zaitoon	0347-4226364	Imam st. Baft
Shandiz	0347-4224281	Shahid Bahonar Blvd Baft
Kaveh	0347-4227232	Saheli st, Baft
Sajad	0342-525081	Imam st. Bardsir
Mahan	0342-5224590	Shahid Dastgheib st. Bardsir
Valiasr	0342-5222394	No (1) Industrial zone Bardsir
Gole gandom	0344-2214046	Shahid shariatti st. Bam
Nakhl-e Telaie	0344-2215922	Shahid sedoogh st. Bam
Alborz	0348-2211111	Shahrdari sq. Jiroft
Jame jam	0348-2210340	Shohada-e Gommam sq. Jiroft
Ghomadian	0348-2315058	Imam Blvd. Jiroft
Narenj	0348-2310077	Imam Blvd. Jiroft
Akbar Joojeh	0342-3726898	Imam st. Ravar
Ghmar-e Bani hashem	0342-3722439	City entry Blvd
Khadem Reza	-	After gas station, Imam st. Ravar
Marmar	0342-6623931	Near by valiasr park, Rayen
Arg (traditional)	0391-5223603	Taleghani Blvd. rafsanjan
Tara	0391-5228303	Taleghani Blvd. Rafsanjan
Rezaie	0391-2512049	Enghelab st. Rafsanjan
Kavir	0391-8224995	Azadi sq. Tafsanjan
Golha-e shahr	0391-8220176	Taleghani Blvd Rafsanjan
Jahangardi hostel	0392-5082230	Infront of Imam reza technical school-Rafsanjan
Almas hotel	0391-8224872	Bimarestan sq. Rafsanjan
Parsian hotel	0391-3321517	Glass tower, Amirkabir sq. Rafsanjan
Khatereh	-	No, 13 Abozar st. zarand

Tabrizi	0345-4229190	Nasiri st. sirjan
Darvish	0345-5520062	Asadabadi Blvd sirjan
Abbasi	0345-3234710	Seyyedi st. Blvd sirjan
Khan-e shahr	0342-7220961	Imam Ali Blvd Shahdad
Sadaf	0349-5226655	Imam st. Kahnootj
Sadaf	0349-5226134	Shahid Beheshti Blvd-Kahnootj
Tourism hostel	0342-6225700	Jandarmary sq. Mahan
Soltan Shabha	0342-6222442	Imam st. Mahan
Bagh-e tootia	-	Imam st. Mahan
Sadaf	0349-6221011	Imam st Manoojan
Tigran	0342-6225838	Tigran Blvd Mahan
Motavalibashi	0342-6223440	Mahan
Eram	-	Tigran Blvd Mahan
Farhangian	0392-4224270	Dr.shariatt st. Shahrbabak
Sadeghi	0342-4724677	Azadi Blvd Kuhbanan
Boyiabadi	0342-4724166	Imam Khomaini Blvd Kuhbanan
Ghorbani	0342-4724266	Imam Khomaini Blvd Kuhbanan

Mid-distance Restaurants:

Name	Grade	Distance to city center	address
Ghasem zadeh	1	20	Baghin-Rafsanjan road
Shara	1	25	Kerman-Mahan road
Azam	2	-	Kerman-Mahan road
Enghelab	2	35	Mahan-ring road
Mehran	2	35	Mahan - Bam road
Karamoozian	3	40	Mahan-Bam road
Qalezangi	2	40	Mahan-Bam road
Sekonj	2	40	Mahan-Bam road
Shekoofeh	3	35	Mahan-Bam road
Shabhahy tigran	1	35	Mahan-Baah-e road
Totial	1	35	Mahan-Baah-e road
Aram	1	35	Dehbakri
Baah-e- shahzdeh	1	35	Dehbakri
Golestan	3	160	Dehbakri-Tunel
Zandvekily	3	160	Bam-Jirft-Road
Khajohi	1	185	Bam-Dehbakri
Khayam	1	160	Bam-Khajeh Asker
Esteghlal	3	185	Bam- Fahraj
Meshki	3	175	Bam-Rostam Abad
Saif	3	255	Golbaf –Roads Rd
Beasat	3	250	Bam- Fahraj Rd
Sepid	2	110	Bam-Zahdan Rd
Nasim-Kavir	1	260	Bam-Fahrej Rd
Kavir-jenoob	1	240	Bam-Zahdan Rd
Shamorad	1	260	Kahnootj
Shadan Rezvi	1	350	Jirof after police station
Zitoon	1	225	5km-Bam-jiroft Rd
Hojat	1	225	5km-Bam-Jiroft Rd
Islami	3	200	Sagdar-Jiroft Rd
Tavakli	3	-	Mohamad Abad-Jiroft Rd

Cheharfasl	3	25	Baqhin-Rafsanjan Rd
Amir kabir	1	20	Baqhin-Rafsanjan Rd
Kavir-Fedai	2	200	Kerman-Rafsanjan Rd
Robat	3	50	Kerman Rafsanjan Rd
Kavir	1	100	Messarchashmehz Rd
Shekoofeh	2	110	Rafsanjan-yazd Rd
Fanooskavir	1	155	Rafsanjan-Anar Rd
Cheharfasl	3	120	Rafsanjan –Anar Rd
Darvish	2	250	Rafsanjan-Anar Rd
Cmfortive complex	1	240	Shar-e Babak
Golestan	1	290	Shar-e Babak-Anar Rd
Kavir	2	250	Shar-e Babak-Anar Rd
Bahram	2	240	Shar-e Babak-Anar Rd
Omid	2	240	Shar-e Babak-Anar Rd
Sahra	2	290	Shar-e Babak-Anar Rd
Omid Jozam	2	290	Shar-e Babak-Anar Rd
Safa	2	290	Shar-e Babak-Anar Rd
Moahadam	3	240	Shar-e Babak-Anar Rd
Azarbayjania	1	200	Shar-e Babak-Anar Rd
Edalat	3	200	Sirjan-shahrabak Rd
Seid Amin	2	200	Sirjan-shahrabak Rd
Menaf	2	210	Sirjan-shahrabak Rd
Jopari	3	200	Sirjan-shahrabak Rd
Setarh sahli	1	190	Sirjan-shahrabak Rd
Hasan	2	220	Sirjan-shahrabak Rd
Semangan	2	165	Sirjan-Kerman Rd
Chehel setoon	1	235	Sirjan BandarAbbas Rd
Sadi	3	175	Sirjan BandarAbbas Rd
Golestan	2	215	Sirjan BandarAbbas Rd
Azarbayjania	-	215	Sirjan BandarAbbas Rd
Naz	2	235	Sirjan BandarAbbas Rd
Ghamar Banihasham	1	110	Ravar-Mashad Rd
Emam Reza	-	-	Ravar ring Rd

Iran Khodroo–Repair shops Representation

Name	Address	Tel
No 4101	Shohda st-Kerman	0341-2235525-20
No 4102	Kerman-Zagi Abad Rd	0341-2719930-32
No 4103	Khorshi st-Kerman	0341-2239924
No 4104	Shahid Abaspoor st-Sirjan	0345-5224537
No 4106	Motahri Blvd-Rafsanjan	0391-3221466
No 4109	Bam	0344-2222426
No 4111	Sharbabak	0392-4422644
No 4112	No 160 Eboorihaust-sirjan	0345-4227322
No 4113	Tehran Rd Kerman	0341-2111970
No 4114	Jemhori Blvd-Kerman	0341-2110644-5
No 4115	Zanbaq Blvd –Jiroft	0348-2312314
No 4116	Motahri Blvd-Rafasjan	0391-5221923
No 4117	HaftBagh-Rd-Kerman	0341-33188840
No 4117	Emam st-Baft	0347-4423458

Kerman province gas pump stations

Name	Address
Sherkati	Shahid sedooqi Blvd-Kerman
Sadaf	Shahid sedooqi Blvd-Kerman
Jevadalameh	Serasib sq. Kerman
Nakhl	Emam highmay Kerman
Anjam Shoah	Khajoo st. Kerman
Shehab	Shehab st. Kerman
Khorshid	Khorshid crossrids Kerman
Quds	Quds Blvd
Siman	Kerman-Rafsanjan Rd
Baghin	Kerman Baghin Rd
Veliar	Emam Highmay Keramn
Habibi	Ringmay
Emin zadeh	Bardsir
Talbi zadeh	Ravar
Karbasi	Emam st Ravar
Emam Reza	Ravar kingmay
Dig Rostam	150km Ravar-Mashad Rd
Behnam	Bardsir
Mahan	Mahan
Shahdad	shahdad
Rayen	Rayen
Jopar	Jopar
Zekai	Azadi Blvd Zarand
Veliar	Zarand-Rafsanjan Ringway
Cherapi	Moalem st-Zarand
Kohbenan	Kohbenan
Sherakti	Baft
Sogan	Sogan-Baft
Ebarq	50km Bam-Kerman Rd
Ranjbar	Bam
Angjedid	Bam
Rostam Abad	Rostamabad- Bam Rd
Mahdi	City center Bam
Bahaman	Motahri Blvd Rafsanjan
Esmaili	Shariati st Rafsanjan
Hasni	Mostafa Khomini st Rafsanjan
Kemali	Ringway rafsanjan
Mohad Rezai	Hooq-Rafsanjan
Morshed	Emam Reza Blvd Rafsanjan
Mes-sarchashmeh	
Shah Hossni	Rafsanjan
Mir Kemali	Jiroft
Poorhamdi	Jiroft – Kerman Rd
Meshaykhi	Keshavar cross Rd Jiroft
Akhlaqi	Anbar Abad
Zabli	Nakhlestan st Kahnooj
Quds	60km sirjan-BandarAbas Rd
Khajooi	Dr sadqi Blvd sirjan
Ostrar	Saidjema AsadAbdi Blvd Rd
Sadrzadeh	Shahidshafie st Blvd
Sadrillo	Sirjan-sharbabak Rd

Zidabadi	Sirjan-sharbabak Rd
Balvar	Sirjan-baft Rd
Sharki	Sirjan-BandarAbass Rd
Hadinia	Ringmay Shahrbabak
Molahossini	17km Shahrbabak-Sirjan Rd
Abasi	Sharbabak
Doorandish	Manoojan

Emergency call numbers

Name	Tel
Fire fighting dep.	125
Medical emergency dep.	115
Police dep. information	110
Telecommunicate	118
Rail way	139
Flight	199
Airport	2110031-2
Guard	114
Information ministry	113
Intelligence service	193
Post office	148
Consultant	141
Roads	136
Interior general inspection	137
City guide	150
Governor general public relations	205
Meteorology – station	134
Spiritual time station	119
Ruler ship punishment	2222901
Health care	2113192
Post	2111371-5
Telecommunication	208111-18
Mahan air office	2450542-3
Homa air office	2458871-2
Air port cargo station	2110825
Pastures and moods preserve office	09696

References:

The general guidbook of Kerman tourism, Hassan Zendehtdel, Irangardan publication.
Kerman Tourism phase: Shamsaddin Najmi, Ali Mohammad Rafiee/Kerman Tourism organization.

Kerman history: Mohammad Motadayen (Hemat) Kermani, sixth edition. Rafsanjan;
the civilization of Kavir (desert) Abbas fathipour Sirjan history.

Cultural Heritage Handicrafts & Kerman province ((Deputy of Tourism))-2009.

www. Miras. Kr. Ir

www. Kermanmiras. ir

E. mail: info @ Kermanmiras. ir